

NOTICE!!

These documents have been scanned!

Do not place un-scanned documents beneath this notice!

Do not remove this notice from this file!

GPO Jacket No. 560-102
Print Order 61540
Rise Business Services, LLC
Job=AZ15 5/20/2019



Box Number= AZ15067



Claim Begin-End: AMC399764-AMC399764

1 Initial Receipt



AZ15067-3

AMC399755-AMC400384

United States Department of the Interior

Bureau of Land Management
 BUSINESS & SUPPORT SVCS DIV
 ONE N CENTRAL AVE SUITE 800
 PHOENIX, AZ 85004 -4427
 Phone: (602) 417-9200

Receipt

No: 2099695

Transaction #: 2167235	
Date of Transaction: 03/10/2010	
CUSTOMER:	ELWIN GARDNER 4851 W SUNRISE DR LAVEEN,AZ 85339-7892 US



LINE #	QTY	DESCRIPTION	REMARKS	UNIT PRICE	TOTAL
1	1.00	LOCATABLE MINERALS / MINING CLAIMS- NEW,UNADJUD, ONE OR MORE AUTH NOS / NEW MINING CLAIM PROCESSING FEE \$15 CASES: AMC399764/\$15.00		- n/a -	15.00
2	1.00	LOCATABLE MINERALS / MINING CLAIMS- NEW,UNADJUD, ONE OR MORE AUTH NOS / NEW MINING CLAIM LOCATION FEE \$34 CASES: AMC399764/\$34.00		- n/a -	34.00
3	1.00	LOCATABLE MINERALS / MINING CLAIMS- NEW,UNADJUD, ONE OR MORE AUTH NOS / NEW MINING CLAIM MAINT FEE \$140 CASES: AMC399764/\$140.00		- n/a -	140.00
TOTAL:					\$189.00

PAYMENT INFORMATION				
NOTE: Items will appear on credit card statement as "Bureau of Land Mgmt CO".				
1	AMOUNT:	189.00	POSTMARKED:	N/A
	TYPE:	CREDIT CARD	RECEIVED:	03/10/2010
	NAME:	GARDNER, ELWIN 4851 W SUNRISE DR LAVEEN AZ 85339-7892 US		
	CARD NO:	XXXXXXXXXXXX3013	AUTH CODE:	012714
	NAME ON CARD:	ELWIN F GARDNER REVOLUTION MINING LLC		
	EXPIRES:	03/2011		
	SIGNATURE:			

REMARKS

This receipt was generated by the automated BLM Collections and Billing System and is a paper representation of a portion of the official electronic record contained therein.

NOTICE!!

These documents have been scanned!

Do not place un-scanned documents beneath this notice!

Do not remove this notice from this file!

GPO Jacket No. 560-102
Print Order 61540
Rise Business Services, LLC
Job=AZ15 5/20/2019



Box Number= AZ15067



Claim Begin-End: AMC399764-AMC399764

2 Correspondence



AZ15067-3

AMC399755-AMC400384

**NO
DOCUMENTS
FOUND**

NO DOCUMENTS FOUND
NO DOCUMENTS FOUND

NOTICE!!

These documents have been scanned!

Do not place un-scanned documents beneath this notice!

Do not remove this notice from this file!

GPO Jacket No. 560-102
Print Order 61540
Rise Business Services, LLC
Job=AZ15 5/20/2019



Box Number= AZ15067



Claim Begin-End: AMC399764-AMC399764

3 Transfers



AZ15067-3

AMC399755-AMC400384

Amc 371901
396065
358238
399764
400063

Recording requested by: E. Gardner
When recorded, mail to:

Name: Elwin F. Gardner
Address: 4851 W. Sunrise Drive
City: Laveen
State/Zip: AZ, 85339

Space above reserved for use by Recorder's Office
Document prepared by:
Name Elwin F. Gardner
Address 4851 W. Sunrise Drive
City/State/Zip Laveen, AZ 85339

Property Tax Parcel/Account Number:

QUITCLAIM DEED

This Quitclaim Deed is made on 30 August 2010, between
Elwin F. Gardner, Grantor, of 4851 W. Sunrise Drive,
City of Laveen, State of Arizona, and
Travis E. Gardner, Grantee, of 4851 W. Sunrise Drive,
City of Laveen, State of Arizona.

For valuable consideration, the Grantor hereby quitclaims and transfers all right, title, and interest held by the Grantor in the following described real estate and improvements to the Grantee, and his or her heirs and assigns, to have and hold forever, within the Gila Salt River Base and Meridian, Maricopa County, in the State of Arizona, known as the following mining claims:

- Armadillo #1 (AMC371901) in Township 4S, Range 5W, Sec 4 SE Quarter
- Armadillo #2 (AMC371902) in Township 4S, Range 5W, Sec 4 SW Quarter
- Armadillo #3 (AMC371903) in Township 4S, Range 5W, Sec 4 NW Quarter
- Armadillo #4 (AMC371904) in Township 4S, Range 5W, Sec 4 NW Quarter
- Armadillo #5 (AMC371905) in Township 4S, Range 5W, Sec 4 NW Quarter
- Armadillo #6 (AMC371906) in Township 4S, Range 5W, Sec 4 NW Quarter
- Armadillo #7 (AMC371907) in Township 4S, Range 5W, Sec 4 NW Quater & Sec 5 NE Quarter
- Armadillo #8 (AMC371908) in Township 4S, Range 5W, Sec 4 NW Quater & Sec 5 NE Quarter
- Armadillo #9 (AMC371909) in Township 4S, Range 5W, Sec 4 NW Quater & Sec 5 NE Quarter
- Armadillo #10 (AMC371910) in Township 4S, Range 5W, Sec 4 SW Quater & Sec 5 SE Quarter

RECEIVED
BLM AZ STATE OFFICE
2010 AUG 31 P 2:26
PHOENIX, ARIZONA

NO. OF CLAIMS 10
AMOUNT 100.00
RECEIPT NO. 2206141
INIT. SIG
** BLM-ASO**

ENTERED INTO COMPUTER
9/15/10 AT

Subject to all easements, rights of way, protective covenants, and mineral reservations of record, if any. Taxes for the tax year of 2010 shall be prorated between the Grantor and Grantee as of the date of recording of this deed.

Dated: 30 August 2010

Elwin F. Gardner
Signature of Grantor

Elwin F. Gardner
Name of Grantor

Kathryn N. Forester
Signature of Witness #1

Kathryn N. Forester
Printed Name of Witness #1

John J. Hoffman
Signature of Witness #2

JOHN J. HOFFMAN
Printed Name of Witness #2

State of Arizona County of Maricopa

On 30 August 2010, the Grantor, Elwin F. Gardner,

personally came before me and, being duly sworn, did state and prove that he/she is the person described in the above document and that he/she signed the above document in my presence.

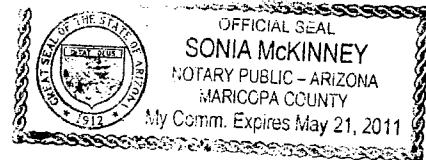
Sonia McKinney
Notary Signature

Notary Public,
In and for the County of Maricopa State of Arizona

My commission expires: May 21, 2011

Seal

Send all tax statements to Grantee.



Recording requested by: E. Gardner
When recorded, mail to:

Name: Elwin F. Gardner
Address: 4851 W. Sunrise Drive
City: Laveen
State/Zip: AZ, 85339

Space above reserved for use by Recorder's Office

Document prepared by:
Name Kathryn N. Forester
Address 4851 W. Sunrise Drive
City/State/Zip Laveen, AZ 85339

Property Tax Parcel/Account Number:

QUITCLAIM DEED

This Quitclaim Deed is made on 30 August 2010, between
Kathryn N. Forester, Grantor, of 4851 W. Sunrise Drive,
City of Laveen, State of Arizona, and
Julie Hollabaugh, Grantee, of 11945 Vienna Apple Road,
City of Keller, State of Texas.

For valuable consideration, the Grantor hereby quitclaims and transfers all right, title, and interest held by the Grantor in the following described real estate and improvements to the Grantee, and his or her heirs and assigns, to have and hold forever, within the Gila Salt River Base and Meridian, Maricopa County, in the State of Arizona, known as the following mining claim(s):

Sadie No. 1 (AMC396065) in Township 4S, Range 5W, Sec 11 SW Quarter
Sadie No. 6 (AMC396066) in Township 4S, Range 5W, Sec 11 SW & NW Quarters

PHOENIX, ARIZONA

2010 AUG 31 P 2:26

SMITH COUNTY
COUNTY CLERK
RECEIVED
ARIZONA STATE OFFICE

RECEIPT NO. 230614
INIT. EBF

** BLM-A-N...

Subject to all easements, rights of way, protective covenants, and mineral reservations of record, if any. Taxes for the tax year of 2010 shall be prorated between the Grantor and Grantee as of the date of recording of this deed.

ENTERED INTO COMPUTER

9/15/10 AT

Dated: 30 August 2010

Kathryn N. Forester
Signature of Grantor

Kathryn N. Forester
Name of Grantor

Elwin F. Gardner
Signature of Witness #1

Elwin F. Gardner
Printed Name of Witness #1

John J. Hoffmann
Signature of Witness #2

John J. Hoffmann
Printed Name of Witness #2

State of Arizona County of Maricopa
On 30 August 2010, the Grantor, Kathryn N. Forester,


personally came before me and, being duly sworn, did state and prove that he/she is the person described in the above document and that he/she signed the above document in my presence.

Sonia McKinney
Notary Signature

Notary Public,
In and for the County of Maricopa State of Arizona

My commission expires: May 21, 2011 Seal

Send all tax statements to Grantee.



Recording requested by: E. Gardner
When recorded, mail to:

Name: Elwin F. Gardner
Address: 4851 W. Sunrise Drive
City: Laveen
State/Zip: AZ, 85339

Space above reserved for use by Recorder's Office

Document prepared by:
Name John J. Hoffman, Sr.
Address P.O. Box 211
City/State/Zip Laveen, AZ 85339

Property Tax Parcel/Account Number:

QUITCLAIM DEED

This Quitclaim Deed is made on 30 August 2010, between
John J. Hoffman, Sr., Grantor, of P.O. Box 211,
City of Laveen, State of Arizona, and
Elwin F. Gardner, Grantee, of 4951 W. Sunrise Drive,
City of Laveen, State of Arizona.

For valuable consideration, the Grantor hereby quitclaims and transfers all right, title, and interest held by the Grantor in the following described real estate and improvements to the Grantee, and his or her heirs and assigns, to have and hold forever, within the Gila Salt River Base and Meridian, Maricopa County, in the State of Arizona, known as the following mining claim(s):

Alex Nine (AMC358238) in Township 4S, Range 5W, Sec 4 NW Quarter & Sec 9 NW Quarter

NO. OF CLAIMS 1
AMOUNT 10.00
RECEIPT NO. 2206141
NIT. CSG
ARIZONA RECORDS

PHOENIX, ARIZONA

Subject to all easements, rights of way, protective covenants, and mineral reservations of record, if any. Taxes for the tax year of 2010 shall be prorated between the Grantor and Grantee as of the date of recording of this deed.

RECEIVED
MARICOPA STATE OFFICE
ENTERED INTO COMPUTER
9/15/10 AT

Dated: 30 August 2010

John J. Hoffman, Sr.
Signature of Grantor

John J. Hoffman, Sr.
Name of Grantor

Kathryn N. Forester
Signature of Witness #1

Kathryn N. Forester
Printed Name of Witness #1

Travis E Gardner
Signature of Witness #2

Travis E Gardner
Printed Name of Witness #2

State of Arizona County of Maricopa
On 30 August 2010, the Grantor, John J. Hoffman, Sr.,

personally came before me and, being duly sworn, did state and prove that he/she is the person described in the above document and that he/she signed the above document in my presence.

Sonia McKinney
Notary Signature

Notary Public,
In and for the County of Maricopa State of Arizona

My commission expires: May 21, 2011 Seal

Send all tax statements to Grantee.



Recording requested by: E. Gardner
When recorded, mail to:

Name: Elwin F. Gardner
Address: 4851 W. Sunrise Drive
City: Laveen
State/Zip: AZ, 85339

Space above reserved for use by Recorder's Office
Document prepared by:
Name John J. Hoffman, Sr.
Address P.O. Box 211
City/State/Zip Laveen, AZ 85339

Property Tax Parcel/Account Number:

QUITCLAIM DEED

This Quitclaim Deed is made on 30 August 2010, between
John J. Hoffman, Sr., Grantor, of P.O. Box 211,
City of Laveen, State of Arizona, and
Kathryn N. Forester, Grantee, of 4851 W. Sunrise Drive,
City of Laveen, State of Arizona.

For valuable consideration, the Grantor hereby quitclaims and transfers all right, title, and interest held by the Grantor in the following described real estate and improvements to the Grantee, and his or her heirs and assigns, to have and hold forever, within the Gila Salt River Base and Meridian, Maricopa County, in the State of Arizona, known as the following mining claim(s):

Alex Ten (AMC358239) in Township 4S, Range 5W, Sec 4 SW Quarter & Sec 9 NW Quarter

PHOENIX, ARIZONA

2010 AUG 31 P 2:27

RECEIVED
RECORDED
MINING SECTION OFFICE

RECEIPT NO. 220641
INIT. SSC

** BLM-ASO **

Subject to all easements, rights of way, protective covenants, and mineral reservations of record, if any. Taxes for the tax year of 2010 shall be prorated between the Grantor and Grantee as of the date of recording of this deed.

ENTERED INTO COMPUTER
9/15/10 AT

Dated: 30 August 2010

John J. Hoffman, Sr.
Signature of Grantor

John J. Hoffman, Sr.
Name of Grantor

Erin D. Parker
Signature of Witness #1

Erwin F. Gardner
Printed Name of Witness #1

Travis E. Gardner
Signature of Witness #2

Travis E. Gardner
Printed Name of Witness #2

State of Arizona County of Maricopa
On 30 August 2010, the Grantor, John J. Hoffman, Sr.


personally came before me and, being duly sworn, did state and prove that he/she is the person described in the above document and that he/she signed the above document in my presence.

Sonia McKinney
Notary Signature

Notary Public,
In and for the County of Maricopa State of Arizona

My commission expires: May 21, 2011

Send all tax statements to Grantee.



Recording requested by: E. Gardner
When recorded, mail to:

Name: Elwin F. Gardner
Address: 4851 W. Sunrise Drive
City: Laveen
State/Zip: AZ, 85339

Space above reserved for use by Recorder's Office
Document prepared by:
Name John J. Hoffman, Sr.
Address P.O. Box 211
City/State/Zip Laveen, AZ 85339

Property Tax Parcel/Account Number:

QUITCLAIM DEED

This Quitclaim Deed is made on 30 August 2010 between
John J. Hoffman, Sr., Grantor, of P.O. Box 211
City of Laveen, State of Arizona
Elwin F. Gardner, Grantee #1, of 4851 W. Sunrise Drive
City of Laveen, State of Arizona
Kathryn N. Forester, Grantee #2, of 4851 W. Sunrise Drive
City of Laveen, State of Arizona
Brian D. MacLeod, Grantee #3, of 4210 34th Ave S
City of Seattle, State of Washington

RECEIVED
BENJAMIN STATE OFFICE
2010 AUG 31 P 2:27
PHOENIX, ARIZONA

For valuable consideration, the Grantor hereby quitclaims and transfers all right, title, and interest held by the Grantor in the following described real estate and improvements to the Grantee, and his or her heirs and assigns, to have and hold forever, within the Gila Salt River Base and Meridian, Maricopa County, in the State of Arizona, known as the following mining claim(s):

John J. Hoffman, Sr. has a twenty-five percent (25%) or one-quarter (1/4) share of New Gold Spot No. 1 (AMC399764) in Township 1N, Range 4W, Sec 11 SE Quarter. This share is to be divided into three (3) separate and equal parts, with each part being transferred to each Grantee (e.g., #1, #2, #3) as referenced above.

Subject to all easements, rights of way, protective covenants, and mineral reservations of record, if any. Taxes for the tax year of 2010 shall be prorated between the Grantor and Grantee as of the date of recording of this deed.

NO. OF CLAIMS 3 Grantees
AMOUNT 30.00
RECEIPT NO. 2206141
INIT. ERC

1 of 2 ENTERED INTO COMPUTER
9/15/10 AT

Dated: 30 August 2010

John J. Hoffman, Sr.
Signature of Grantor

John J. Hoffman, Sr.
Name of Grantor

[Signature]
Signature of Witness #1

Travis E Gardner
Printed Name of Witness #1

Mr. Jack Peskin
Signature of Witness #2

MR. JACK PESKIN
Printed Name of Witness #2

State of Arizona County of Maricopa
On 30 August 2010, the Grantor, John J. Hoffman, Sr.,

personally came before me and, being duly sworn, did state and prove that he/she is the person described in the above document and that he/she signed the above document in my presence.


Sonia McKinney
Notary Signature

Notary Public,
In and for the County of Maricopa State of Arizona

My commission expires: May 21, 2011

Seal

Send all tax statements to Grantee.



Recording requested by: E. Gardner
When recorded, mail to:

Name: Elwin F. Gardner
Address: 4851 W. Sunrise
City: Laveen
State/Zip: AZ, 85339

Space above reserved for use by Recorder's Office

Document prepared by:
Name Brian D. MacLeod
Address 4210 34th Ave S
City/State/Zip Seattle, WA 98118

Property Tax Parcel/Account Number:

QUITCLAIM DEED

This Quitclaim Deed is made on 23 August 2010, between
Brian D. MacLeod, Grantor, of 4210 34th Ave S,
City of Seattle, State of Washington, and
Julie Hollabaugh, Grantee, of 11945 Vienna Apple Road,
City of Keller, State of Texas

For valuable consideration, the Grantor hereby quitclaims and transfers all right, title, and interest held by the Grantor in the following described real estate and improvements to the Grantee, and his or her heirs and assigns, to have and hold forever, within the Gila Salt River Base and Meridian, Maricopa County, in the State of Arizona, known as the following mining claim(s):

- Sherry No. 1 (AMC396067) in Township 4S, Range 5W, Sec 11 SW & SE Quarters
- Sherry No. 2 (AMC396068) in Township 4S, Range 5W, Sec 11 SW Quarter
- Sherry No. 6 (AMC396069) in Township 4S, Range 5W, Sec 11 SW & NW Quarters

PHOENIX, ARIZONA

1419088064
3 30.00
RECEIVED
MONROE RECORDER'S OFFICE
JANUARY
2:27
USA-MTB

Subject to all easements, rights of way, protective covenants, and mineral reservations of record, if any. Taxes for the tax year of 2010 shall be prorated between the Grantor and Grantee as of the date of recording of this deed.

ENTERED INTO COMPUTER

9/15/10 AT

Dated: 23 August 2010

Brian MacLeod
Signature of Grantor

Brian D. MacLeod
Name of Grantor

Kathryn N. Forester
Signature of Witness #1

Kathryn N. Forester
Printed Name of Witness #1

Elwin F. Gardner
Signature of Witness #2

Elwin F. Gardner
Printed Name of Witness #2

State of Washington County of King
On 23 August 2010, the Grantor, Brian D. MacLeod,

personally came before me and, being duly sworn, did state and prove that he/she is the person described in the above document and that he/she signed the above document in my presence.

Tom J. Fidle
Notary Signature

Notary Public,
In and for the County of King State of Washington

My commission expires: 5-29-11 Seal

Send all tax statements to Grantee.



Recording requested by: E. Gardner
When recorded, mail to:

Name: Elwin F. Gardner
Address: 4851 W. Sunrise Drive
City: Laveen
State/Zip: AZ, 85339

Space above reserved for use by Recorder's Office
Document prepared by:
Name Brian D. MacLeod
Address 4210 34th Ave S
City/State/Zip Seattle, WA 98118

Property Tax Parcel/Account Number:

QUITCLAIM DEED

This Quitclaim Deed is made on 23 August 2010, between
Brian D. MacLeod, Grantor, of 4210 34th Ave S,
City of Seattle, State of Washington, and
Julie Hollabaugh, Grantee, of 11945 Vienna Apple Road,
City of Keller, State of Texas

For valuable consideration, the Grantor hereby quitclaims and transfers all right, title, and interest held by the Grantor in the following described real estate and improvements to the Grantee, and his or her heirs and assigns, to have and hold forever, within the Gila Salt River Base and Meridian, Maricopa County, in the State of Arizona, known as the following mining claim(s):

New Haines No. 1 (AMC400063) in Township 1N, Range 3W, Sec 7 NW Quarter of which Brian D. MacLeod has a one-third (1/3) share.

PHOENIX, ARIZONA

2010 AUG 31 P 2:27

CLAIMS RECEIVED
BLM AZ STATE OFFICE

AMOUNT
RECEIPT NO.
INIT.

10.00
141902
JHC

Subject to all easements, rights of way, protective covenants, and mineral reservations of record, if any. Taxes for the tax year of 2010 shall be prorated between the Grantor and Grantee as of the date of recording of this deed.

ENTERED INTO COMPUTER

9/15/10 AT

Dated: 23 August 2010

Brian MacLeod
Signature of Grantor

Brian D. MacLeod
Name of Grantor

Kathryn N. Forester
Signature of Witness #1

Kathryn N. Forester
Printed Name of Witness #1

Elwin F. Gardner
Signature of Witness #2

Elwin F. Gardner
Printed Name of Witness #2

State of Washington County of King
On 23 August 2010, the Grantor, Brian D. MacLeod,


personally came before me and, being duly sworn, did state and prove that he/she is the person described in the above document and that he/she signed the above document in my presence.

Lawrence G. Fidler
Notary Signature

Notary Public,
In and for the County of King State of WA

My commission expires: 5-29-11 Seal

Send all tax statements to Grantee.



Recording requested by: E. Gardner
When recorded, mail to:

Name: Elwin F. Gardner
Address: 4851 W. Sunrise Drive
City: Laveen
State/Zip: AZ, 85339

Space above reserved for use by Recorder's Office
Document prepared by:
Name Kathryn N. Forester
Address 4851 W. Sunrise Drive
City/State/Zip Laveen, AZ 85339

Property Tax Parcel/Account Number:

QUITCLAIM DEED

This Quitclaim Deed is made on 30 August 2010, between
Kathryn N. Forester, Grantor, of 4851 W. Sunrise Drive,
City of Laveen, State of Arizona, and
Julie Hollabaugh, Grantee, of 11945 Vienna Apple Road,
City of Keller, State of Texas.

For valuable consideration, the Grantor hereby quitclaims and transfers all right, title, and interest held by the Grantor in the following described real estate and improvements to the Grantee, and his or her heirs and assigns, to have and hold forever, within the Gila Salt River Base and Meridian, Maricopa County, in the State of Arizona, known as the following mining claim(s):

Kathryn Forester has a thirty-three and one-third percent (33 & 1/3 %), or one-third (1/3), share in New Haines No. 7 (AMC400069) in Township 1N, Range 3W, Sec 7 NW Quarters. This share is transferred in its entirety to Julie Hollabaugh.

Kathryn Forester has a thirty-three and one-third percent (33 & 1/3 %), or one-third (1/3), share in New Haines No. 10 (AMC400072) in Township 1N, Range 3W, Sec 7 NE & SE Quarters. This share is transferred in its entirety to Julie Hollabaugh.

NO. OF CLAIMS 2
AMOUNT 20.00
RECEIPT NO. 220614
INIT. SC

** BLM-ASO**

PHOENIX, ARIZONA
2010 AUG 31 P 2:27

Subject to all easements, rights of way, protective covenants, and mineral reservations of record, if any. Taxes for the tax year of 2010 shall be prorated between the Grantor and Grantee as of the date of recording of this deed.

RECEIVED
ENTERED INTO COMPUTER

9/15/10 AT

Dated: 30 August 2010

Kathryn N. Forester
Signature of Grantor

Kathryn N. Forester
Name of Grantor

Eeri D. Jarden
Signature of Witness #1

Elwin F. Gardner
Printed Name of Witness #1

[Signature]
Signature of Witness #2

Travis Gardner
Printed Name of Witness #2

State of Arizona County of Maricopa
On 30 August 2010, the Grantor, Kathryn N. Forester,

personally came before me and, being duly sworn, did state and prove that he/she is the person described in the above document and that he/she signed the above document in my presence.

[Signature]
Notary Signature

Notary Public,
In and for the County of Maricopa State of Arizona

My commission expires: May 21, 2011

Seal

Send all tax statements to Grantee.



Recording requested by: E. Gardner

When recorded, mail to:

Name: Elwin F. Gardner

Address: 4851 W. Sunrise Drive

City: Laveen

State/Zip: AZ, 85339

Space above reserved for use by Recorder's Office

Document prepared by:

Name Elwin F. Gardner

Address 4851 W. Sunrise Drive

City/State/Zip Laveen, AZ 85339

Property Tax Parcel/Account Number:

QUITCLAIM DEED

This Quitclaim Deed is made on 30 August 2010, between

Elwin F. Gardner, Grantor, of 4851 W. Sunrise Drive,

City of Laveen, State of Arizona, and

Julie Hollabaugh, Grantee, of 11945 Vienna Apple Road,

City of Keller, State of Texas.

For valuable consideration, the Grantor hereby quitclaims and transfers all right, title, and interest held by the Grantor in the following described real estate and improvements to the Grantee, and his or her heirs and assigns, to have and hold forever, within the Gila Salt River Base and Meridian, Maricopa County, in the State of Arizona, known as the following mining claim(s):

Elwin Gardner has a thirty-three and one-third percent (33 & 1/3 %), or one-third (1/3), share in New Haines No. 8 (AMC400070) in Township 1N, Range 3W, Sec 7 NE Quarters. This share is transferred in its entirety to Julie Hollabaugh.

Elwin Gardner has a thirty-three and one-third percent (33 & 1/3 %), or one-third (1/3), share in New Haines No. 9 (AMC400071) in Township 1N, Range 3W, Sec 7 NW & SW Quarters. This share is transferred in its entirety to Julie Hollabaugh.

NO. OF CLAIMS 2

AMOUNT 2000

RECEIPT NO. 2206141

INIT. SC

PHOENIX, ARIZONA

2010 AUG 31 P 2: 27

**** BLM-ASO****

Subject to all easements, rights of way, protective covenants, and mineral reservations of record, if any. Taxes for the tax year of 2010 shall be prorated between the Grantor and Grantee as of the date of recording of this deed.

ENTERED INTO COMPUTER

9/15/10 AT

Dated: 30 August 2010

Elwin F. Gardner
Signature of Grantor

Elwin F. Gardner
Name of Grantor

Kathryn N. Forester
Signature of Witness #1

Kathryn N. Forester
Printed Name of Witness #1

Travis Gardner
Signature of Witness #2

Travis Gardner
Printed Name of Witness #2

State of Arizona County of Maricopa
On 30 August 2010, the Grantor, Elwin F. Gardner,

personally came before me and, being duly sworn, did state and prove that he/she is the person described in the above document and that he/she signed the above document in my presence.

Sonia McKinney
Notary Signature

Notary Public,
In and for the County of Maricopa State of Arizona

My commission expires: May 21, 2011 Seal

Send all tax statements to Grantee.



United States Department of the Interior
Bureau of Land Management
 LANDS/RECREATION & PLANNING
 ONE N CENTRAL AVE
 PHOENIX, AZ 85004 -2203
 Phone:

Receipt

No: 2206141

Transaction #: 2276141	
Date of Transaction: 08/31/2010	
CUSTOMER:	
ELWIN GARDNER 4851 W SUNRISE DR LAVEEN, AZ 85339-7892 US	

LINE #	QTY	DESCRIPTION	REMARKS	UNIT PRICE	TOTAL
1	1.00	LOCATABLE MINERALS / MINING CLAIMS- NOT NEW-UNADJUD, ONE AUTH NO. ONLY / MINING CLAIM MONEY RECEIVED CASES: AMC371901/\$1780.00	WAIVER & POL (13) MAINT (10) 2011 TRF (25)	- n/a -	1780.00
TOTAL:					\$1,780.00

PAYMENT INFORMATION			
1	AMOUNT:	1780.00	POSTMARKED: N/A
	TYPE:	CASH	RECEIVED: 08/31/2010
	NAME:	GARDNER, ELWIN 4851 W SUNRISE DR LAVEEN AZ 85339-7892 US	

REMARKS

This receipt was generated by the automated BLM Collections and Billing System and is a paper representation of a portion of the official electronic record contained therein.

NOTICE!!

These documents have been scanned!

Do not place un-scanned documents beneath this notice!

Do not remove this notice from this file!

GPO Jacket No. 560-102
Print Order 61540
Rise Business Services, LLC
Job=AZ15 5/20/2019



Box Number= AZ15067



Claim Begin-End: AMC399764-AMC399764

4 Miscellaneous



AZ15067-3

AMC399755-AMC400384

**NO
DOCUMENTS
FOUND**

NO DOCUMENTS FOUND
NO DOCUMENTS FOUND

NOTICE!!

These documents have been scanned!

Do not place un-scanned documents beneath this notice!

Do not remove this notice from this file!

GPO Jacket No. 560-102
Print Order 61540
Rise Business Services, LLC
Job=AZ15 5/20/2019



Box Number= AZ15067



Claim Begin-End: AMC399764-AMC399764

5 Annual Filings



AZ15067-3

AMC399755-AMC400384

DEPARTMENT OF THE INTERIOR
BUREAU OF LAND MANAGEMENT
MINING CLAIMS

Run Date/Time: 9/11/2018

MC Maintenance Fees Paid Through the BLM Pay Portal
(by Date Paid)

Page 710 Of 723

CBS Receipt: 4255876

Printed For Lead File # AMC399764

Agency Tracking ID: 1536067285

Assessment Year: 2019

Paid On: 9/4/2018

Number of BLM Serial Nr: 7

Total Amount Paid: \$1,085.00

Claim Name	BLM Serial No	Lead File No	Amount Paid
NEW GOLD SPOT NO. 1	AMC399764	AMC399764	\$155.00
NEW GOLD SPOT #2	AMC402441	AMC402441	\$155.00
NEW GOLD SPOT #5	AMC402442	AMC402441	\$155.00
NEW GOLD SPOT #6	AMC402443	AMC402441	\$155.00
NEW GOLD SPOT #13	AMC402444	AMC402441	\$155.00
NEW GOLD SPOT #14	AMC402445	AMC402441	\$155.00
NEW GOLD SPOT #24	AMC402446	AMC402441	\$155.00

United States Department of the Interior

Bureau of Land Management

BUSINESS & SUPPORT SVCS DIV

ONE N CENTRAL AVE SUITE 800

PHOENIX, AZ 85004 -4427

Phone: 602-417-9200

Receipt

No:

4255876

Transaction #: 4371419	
Date of Transaction: 09/04/2018	
CUSTOMER:	
BRIAN D MACLEOD 17074 26TH AVE NE LAKE FOREST PARK, WA 98155 US	

LINE #	QTY	DESCRIPTION	REMARKS	UNIT PRICE	TOTAL
1	1.00	LOCATABLE MINERALS / MINING CLAIMS-NOT NEW-UNADJUD,ONE AUTH NO. ONLY / MINING CLAIM MONEY RECEIVED CASES: AMC399764/\$1085.00		- n/a -	1085.00
TOTAL:					\$1,085.00

PAYMENT INFORMATION					
NOTE: Items will appear on credit card statement as "BLM O Mining Claim".					
1	AMOUNT:	1085.00	POSTMARKED:	N/A	
	TYPE:	CREDIT CARD	RECEIVED:	09/04/2018	
	NAME:	BRIAN D MACLEOD 17074 26TH AVE NE LAKE FOREST PARK WA 98155 US			
	CARD NO:	XXXXXXXXXXXX7304	AUTH CODE:	061855	
	NAME ON CARD:	BRIAN D MACLEOD			
	SIGNATURE:				

REMARKS

This receipt was generated by the automated BLM Collections and Billing System and is a paper representation of a portion of the official electronic record contained therein.

Run Date: 07/31/17

Run Time: 02:19 PM

**DEPARTMENT OF THE INTERIOR
BUREAU OF LAND MANAGEMENT
MINING CLAIMS**

MC Maintenance Fees Paid Through the BLM Pay Portal

CBS Receipt: 3896376

Printed For Lead File # AMC399764

Agency Tracking ID: 1500446163

Assessment Year: 2018

Number of BLM Serial Nr: 1

Paid On: 07/19/2017

Total Amount Paid: \$155.00

Claim Name	BLM Serial No	Lead File No	Amount Paid
NEW GOLD SPOT NO. 1	AMC399764	AMC399764	\$155.00

United States Department of the Interior
Bureau of Land Management
 BUSINESS & SUPPORT SVCS DIV
 ONE N CENTRAL AVE SUITE 800
 PHOENIX, AZ 85004 -4427
 Phone: 602-417-9200

Receipt

No: 3896376

Transaction #: 4005664	
Date of Transaction: 07/19/2017	
CUSTOMER:	
ELWIN F GARDNER 1812 E ST. CATHERINE AVE PHOENIX, AZ 85042 US	

LINE #	QTY	DESCRIPTION	REMARKS	UNIT PRICE	TOTAL
1	1.00	LOCATABLE MINERALS / MINING CLAIMS- NOT NEW-UNADJUD, ONE AUTH NO. ONLY / MINING CLAIM MONEY RECEIVED CASES: AMC399764/\$155.00		- n/a -	155.00
TOTAL:					\$155.00

PAYMENT INFORMATION			
NOTE: Items will appear on credit card statement as "BLM O Mining Claim".			
1	AMOUNT:	155.00	POSTMARKED: N/A
	TYPE:	CREDIT CARD	RECEIVED: 07/19/2017
	NAME:	ELWIN F GARDNER 1812 E ST. CATHERINE AVE PHOENIX AZ 85042 US	
	CARD NO:	XXXXXXXXXXXX0127	AUTH CODE: 083902
	NAME ON CARD:	ELWIN F GARDNER	
	EXPIRES:	06/2020	
	SIGNATURE:		

REMARKS

This receipt was generated by the automated BLM Collections and Billing System and is a paper representation of a portion of the official electronic record contained therein.

Run Date: 09/08/16

Run Time: 12:27 PM

**DEPARTMENT OF THE INTERIOR
BUREAU OF LAND MANAGEMENT
MINING CLAIMS**

MC Maintenance Fees Paid Through the BLM Pay Portal

CBS Receipt: 3633640

Printed For Lead File # **AMC399764**

Agency Tracking ID: 1471414307

Assessment Year: 2017

Number of BLM Serial Nr: 1

Paid On: 08/17/2016

Total Amount Paid: \$155.00

Claim Name	BLM Serial No	Lead File No	Amount Paid
NEW GOLD SPOT NO. 1	AMC399764	AMC399764	\$155.00

United States Department of the Interior
Bureau of Land Management
 BUSINESS & SUPPORT SVCS DIV
 ONE N CENTRAL AVE SUITE 800
 PHOENIX, AZ 85004 -4427
 Phone: (602) 417-9200

Receipt

No: 3633640

Transaction #: 3737481	
Date of Transaction: 08/17/2016	
CUSTOMER:	
ELWIN F GARDNER 4851 W SUNRISE DR LAVEEN, AZ 85339 US	

LINE #	QTY	DESCRIPTION	REMARKS	UNIT PRICE	TOTAL
1	1.00	LOCATABLE MINERALS / MINING CLAIMS- NOT NEW-UNADJUD, ONE AUTH NO. ONLY / MINING CLAIM MONEY RECEIVED CASES: AMC399764/\$155.00		- n/a -	155.00
TOTAL:					\$155.00

PAYMENT INFORMATION			
NOTE: Items will appear on credit card statement as "BLM O Mining Claim".			
1	AMOUNT:	155.00	POSTMARKED: N/A
	TYPE:	CREDIT CARD	RECEIVED: 08/17/2016
	NAME:	ELWIN F GARDNER 4851 W SUNRISE DR LAVEEN AZ 85339 US	
	CARD NO:	XXXXXXXXXXXX7445	AUTH CODE: 011302
	NAME ON CARD:	ELWIN F GARDNER	
	EXPIRES:	01/2019	
	SIGNATURE:		

REMARKS

This receipt was generated by the automated BLM Collections and Billing System and is a paper representation of a portion of the official electronic record contained therein.

Run Date: 07/27/15

Run Time: 08:22 AM

**DEPARTMENT OF THE INTERIOR
BUREAU OF LAND MANAGEMENT
MINING CLAIMS**

MC Maintenance Fees Paid Through the BLM Pay Portal

CBS Receipt: 3348647

Printed For Lead File # AMC399764

Agency Tracking ID: 1437594915

Assessment Year: 2016

Number of BLM Serial Nr: 1

Paid On: 07/22/2015

Total Amount Paid: \$155.00

Claim Name	BLM Serial No	Lead File No	Amount Paid
NEW GOLD SPOT NO. 1	AMC399764	AMC399764	\$155.00

United States Department of the Interior
Bureau of Land Management
 BUSINESS & SUPPORT SVCS DIV
 ONE N CENTRAL AVE SUITE 800
 PHOENIX, AZ 85004 -4427
 Phone: (602) 417-9200

Receipt

No: 3348647

Transaction #: 3446457	
Date of Transaction: 07/22/2015	
CUSTOMER:	
ELWIN F GARDNER 4851 W SUNRISE DR LAVEEN, AZ 85339 US	

LINE #	QTY	DESCRIPTION	REMARKS	UNIT PRICE	TOTAL
1	1.00	LOCATABLE MINERALS / MINING CLAIMS- NOT NEW-UNADJUD, ONE AUTH NO. ONLY / MINING CLAIM MONEY RECEIVED CASES: AMC399764/\$155.00		- n/a -	155.00
TOTAL:					\$155.00

PAYMENT INFORMATION			
NOTE: Items will appear on credit card statement as "BLM O Mining Claim".			
1	AMOUNT:	155.00	POSTMARKED: N/A
	TYPE:	CREDIT CARD	RECEIVED: 07/22/2015
	NAME:	ELWIN F GARDNER 4851 W SUNRISE DR LAVEEN AZ 85339 US	
	CARD NO:	XXXXXXXXXXXX0840	AUTH CODE: 015815
	NAME ON CARD:	ELWIN F GARDNER	
	EXPIRES:	07/2018	
	SIGNATURE:		

REMARKS

This receipt was generated by the automated BLM Collections and Billing System and is a paper representation of a portion of the official electronic record contained therein.

UNITED STATES
DEPARTMENT OF THE INTERIOR
BUREAU OF LAND MANAGEMENT

358238
FORM APPROVED
OMB NO.: 1004-0114
Expires: October 31, 2016

399764

AFFIDAVIT OF ANNUAL ASSESSMENT WORK

402441

WHEN RECORDED, MAIL DOCUMENT TO:

NAME: Elwin Gardner

ADDRESS: 4851 W. Sunrise Drive

CITY, STATE, ZIP: Laveen, AZ 85339

FOR COUNTY RECORDER'S USE

No. of Claims ¹ _____

x \$10/claim

Total due BLM \$ ¹⁰ CC

Rec. 3198683 EG

TO ALL WHOM IT MAY CONCERN:

1. The undersigned certifies that at least \$100 per claim was expended for development, labor and improvements, or equivalent value added, as the annual assessment work for the assessment year ending September 1, 2014 for the following contiguous unpatented mining claim(s), located in the County of Maricopa, in the State of Arizona.

BLM Serial No.	Name of Claim	Tp Rg Sec Mer				County Recordation Book and Page No.	Date
		Example: 13N 5E 14 MDM					
AMC358238	Alex No. 9	4S	5W	4, 9	14	20031330337	09/23/2003

RECEIVED
AZ STATE OFFICE
2014 DEC 29 P 2:37
PHOENIX, ARIZONA

(Continued on page 2)

ENTERED
DEC 30 2014
BY: *R. Am*

2. Type of labor and improvements (specify what was done and give the total value for that labor and improvement to show at least \$100 for each claim). If a geological, geochemical, or geophysical survey was performed, as per 30 U.S.C. 28-1, reference the title of the report of survey, give cost and date of the survey and report, and indicate it was filed with the County Recorder:

Description of Work Performed	Value of Work Performed	Date Work Was Performed
geochemical work over 6 months	\$10,000	Feb. - July 2014
(ongoing results communicated verbally prior to death of Mr. Hoffman;		
no report generated due to illness & death of primary person who was		
responsible for doing work; Mr. Hoffman passed away in September 2014)		

3. Name and mailing address of each person who performed the labor and improvements:

Name (please print)

Current Mailing Address (please print)

John Hoffman (now deceased)

PO Box 211, Laveen, AZ 85339 (previous address)

4. Name and mailing address of each person who holds and claims the subject mining claim(s) for the valuable minerals contained therein. Be sure to indicate if there is a change of address:

Name (please print)

Current Mailing Address (please print)

Elwin Gardner

4851 W. Sunrise Drive, Laveen, AZ 85339

RECEIVED
 AZ STATE OFFICE
 PHOENIX, ARIZONA
 4014 DEC 29 PD 2:37

5. The undersigned testifies that on the date of August 25, 20¹⁰, all monuments required by law were erected upon the subject claim(s), and all notices required by law were posted on the subject claim(s) or copies thereof were in place, and at said date, each corner monument bore or contained

markings sufficient to appropriately designate the corner of the claim to which it pertains and the name of the claim(s).

I hereby certify under penalty of perjury under the laws of the State of Arizona that the foregoing statements are true and correct:

[Signature]
(Signature of person responsible for above statement)

Date: 29 Dec 2014

Title 18 U.S.C. 1001 and 43 U.S.C. 1212 make it a crime for any person knowingly and willfully to make to any department or agency of the United States any false, fictitious or fraudulent statements or representations as to any matter within its jurisdiction.


Notary Block

SUBSCRIBED AND SWORN TO before me, this 29th day of December 20 14

By: [Signature]
(Signature of Affiant)

Title: [Signature]

My Commission Expires: February 28, 2017



INSTRUCTIONS

1. This is an optional form that may be used to satisfy the requirements for the Bureau of Land Management (BLM) under the provisions of 43 U.S.C. §1744 and 30 U.S.C. §28-28d and the regulations thereunder (43 CFR part 3835). Since local and State laws may vary, you should contact your local and State agencies where the claims are located to ensure all applicable laws and requirements are satisfied.
2. The claimant(s) must fill in the date in paragraph 1 for the applicable assessment year and the county and state where the claims are located.
3. All claim names, BLM serial numbers, legal descriptions, and original county recording information must be listed for the claims pertaining to this assessment notice.
4. The claimant(s) must complete paragraph 2 listing all labor or improvements which was performed on or did benefit the subject mining claims. The value and date of the labor or improvements must also be listed. The total amount of labor or improvements can be listed, but the total expenditure must equal at least \$100 for each claim.
5. The names and current mailing addresses of the person(s) performing the labor shall be listed in paragraph 3.
6. The name and current mailing address of each owner (claimant) of the claims shall be listed in paragraph 4. The mailing address shall be the owner's address and not the address of an agent or anyone representing the claimant. Be sure to note if there has been a change of address.
7. Paragraph 5 shall be completed to show the date it was verified that all monuments required by law were properly erected, all notices were posted, and that corners were appropriately designated for all claims listed.
8. An exact legible reproduction or duplicate (other than microfilm or other electronic media) of this affidavit or another type of affidavit of assessment work that you file or will file in the county where each claim is located, must be filed with the BLM on or before December 30 of the calendar year in which the assessment year ends. For mill or tunnel sites, a separate notice of intent to hold must be filed with the BLM on or before December 30. Requirements for filing a notice of intent to hold can be found at 43 CFR 3835.52.
9. A processing fee of \$10 for each claim listed must be remitted to the BLM along with this or any other affidavit of assessment work.

RECEIVED
AZ STATE OFFICE
2014 DEC 29 P 2:37
PHOENIX, ARIZONA

UNITED STATES
DEPARTMENT OF THE INTERIOR
BUREAU OF LAND MANAGEMENT

FORM APPROVED
OMB NO.: 1004-0114
Expires: October 31, 2016

AFFIDAVIT OF ANNUAL ASSESSMENT WORK

WHEN RECORDED, MAIL DOCUMENT TO:

NAME: Elwin Gardner

ADDRESS: 4851 W. Sunrise Dr

CITY, STATE, ZIP: Laveen, AZ 85339

FOR COUNTY RECORDER'S USE

No. of Claims 7

x \$10/claim

Total due BLM \$ 70 *CC*

Rec. 3198683 EG

TO ALL WHOM IT MAY CONCERN:

1. The undersigned certifies that at least \$100 per claim was expended for development, labor and improvements, or equivalent value added, as the annual assessment work for the assessment year ending September 1, 2014 for the following contiguous unpatented mining claim(s), located in the County of Maricopa, in the State of Arizona.

BLM Serial No.	Name of Claim	Tp Rg Sec Mer				County Recordation Book and Page No.	Date
		Example: 13N 5E 14 MDM					
AMC399764	New Gold Spot No. 1	1N	4W	11	14	20090822288	09/03/2009
AMC402441	New Gold Spot No. 2	1N	4W	11,12	14	20100905966	10/18/2010
AMC402442	New Gold Spot No. 5	1N	4W	11	14	20100905967	10/18/2010
AMC402443	New Gold Spot No. 6	1N	4W	11,12	14	20100905968	10/18/2010
AMC402444	New Gold Spot No. 13	1N	4W	11,12	14	20100905969	10/18/2010
AMC402445	New Gold Spot No. 14	1N	4W	11,12	14	20100905970	10/18/2010
AMC402446	New Gold Spot No. 24	1N	4W	13,14	14	20100905971	10/18/2010

RECEIVED
 AZ STATE OFFICE
 2014 DEC 29 P 2:36
 PHOENIX, ARIZONA

2. Type of labor and improvements (specify what was done and give the total value for that labor and improvement to show at least \$100 for each claim). If a geological, geochemical, or geophysical survey was performed, as per 30 U.S.C. 28-1, reference the title of the report of survey, give cost and date of the survey and report, and indicate it was filed with the County Recorder:

Description of Work Performed	Value of Work Performed	Date Work Was Performed
manual labor for road repair (28 hrs labor)	\$1400	July 2014
repair of shaft fencing due to vandalism (12 hrs labor + supplies)	\$800	July 2014
repair of shaft fencing due to vandalism (12 hrs labor + supplies)	\$800	December 2013
hauling of trash from claims (4 hrs labor)	\$200	December 2013

3. Name and mailing address of each person who performed the labor and improvements:

Name (please print)

Current Mailing Address (please print)

Elwin Gardner
 Jack Peskin
 John Hoffman

4851 W. Sunrise Drive, Laveen, AZ 85339
 5290 E. Apache Trail, Apache Junction, AZ 85119
 now deceased

4. Name and mailing address of each person who holds and claims the subject mining claim(s) for the valuable minerals contained therein. Be sure to indicate if there is a change of address:

Name (please print)

Current Mailing Address (please print)

Elwin F. Gardner
 Brian D. MacLeod
 Kathryn N. Forester

4851 W. Sunrise Drive, Laveen, AZ 85339
 PO Box 28563, Seattle, WA 98118
 PO Box 28563, Seattle, WA 98118

RECEIVED
 AZ STATE OFFICE
 2014 DEC 29 P 2:36
 PHOENIX, ARIZONA

5. The undersigned testifies that on the date of October 18, 20¹⁰, all monuments required by law were erected upon the subject claim(s), and all notices required by law were posted on the subject claim(s) or copies thereof were in place, and at said date, each corner monument bore or contained

markings sufficient to appropriately designate the corner of the claim to which it pertains and the name of the claim(s).

I hereby certify under penalty of perjury under the laws of the State of Arizona that the foregoing statements are true and correct:

[Signature] Date: 29 Dec. 2014
(Signature of person responsible for above statement)

Title 18 U.S.C. 1001 and 43 U.S.C. 1212 make it a crime for any person knowingly and willfully to make to any department or agency of the United States any false, fictitious or fraudulent statements or representations as to any matter within its jurisdiction.


Notary Block

SUBSCRIBED AND SWORN TO before me, this 29th day of December 20 14

By: [Signature]
(Signature of Affiant)

Title: NOTARY

My Commission Expires: FEBRUARY 29, 2017



INSTRUCTIONS

1. This is an optional form that may be used to satisfy the requirements for the Bureau of Land Management (BLM) under the provisions of 43 U.S.C. §1744 and 30 U.S.C. §28-28d and the regulations thereunder (43 CFR part 3835). Since local and State laws may vary, you should contact your local and State agencies where the claims are located to ensure all applicable laws and requirements are satisfied.
2. The claimant(s) must fill in the date in paragraph 1 for the applicable assessment year and the county and state where the claims are located.
3. All claim names, BLM serial numbers, legal descriptions, and original county recording information must be listed for the claims pertaining to this assessment notice.
4. The claimant(s) must complete paragraph 2 listing all labor or improvements which was performed on or did benefit the subject mining claims. The value and date of the labor or improvements must also be listed. The total amount of labor or improvements can be listed, but the total expenditure must equal at least \$100 for each claim.
5. The names and current mailing addresses of the person(s) performing the labor shall be listed in paragraph 3.
6. The name and current mailing address of each owner (claimant) of the claims shall be listed in paragraph 4. The mailing address shall be the owner's address and not the address of an agent or anyone representing the claimant. Be sure to note if there has been a change of address.
7. Paragraph 5 shall be completed to show the date it was verified that all monuments required by law were properly erected, all notices were posted, and that corners were appropriately designated for all claims listed.
8. An exact legible reproduction or duplicate (other than microfilm or other electronic media) of this affidavit or another type of affidavit of assessment work that you file or will file in the county where each claim is located, must be filed with the BLM on or before December 30 of the calendar year in which the assessment year ends. For mill or tunnel sites, a separate notice of intent to hold must be filed with the BLM on or before December 30. Requirements for filing a notice of intent to hold can be found at 43 CFR 3835.33.
9. A processing fee of \$10 for each claim listed must be remitted to the BLM along with this or any other affidavit of assessment work.

RECEIVED
STATE OFFICE
2014 DEC 29 P 2:38
PHOENIX ARIZONA
BLM Form 3830-4, page 3)

United States Department of the Interior
Bureau of Land Management
 LANDS/RECREATION & PLANNING
 ONE N CENTRAL AVE
 PHOENIX, AZ 85004 -2203
 Phone: 602-417-9200

Receipt

No: 3198683


Transaction #: 3292153	
Date of Transaction: 12/29/2014	
CUSTOMER:	
ELWIN GARDNER 4851 W SUNRISE DR LAVEEN, AZ 85339-7892 US	

LINE #	QTY	DESCRIPTION	REMARKS	UNIT PRICE	TOTAL
1	1.00	LOCATABLE MINERALS / MINING CLAIMS- NOT NEW-UNADJUD, ONE AUTH NO. ONLY / MINING CLAIM MONEY RECEIVED CASES: AMC358238/\$80.00	2014POL (8)	- n/a -	80.00
TOTAL:					\$80.00

PAYMENT INFORMATION			
NOTE: Items will appear on credit card statement as "Bureau of Land Mgmt CO".			
1	AMOUNT:	80.00	POSTMARKED: N/A
	TYPE:	CREDIT CARD	RECEIVED: 12/29/2014
	NAME:	GARDNER, ELWIN 4851 W SUNRISE DR LAVEEN AZ 85339-7892 US	
	CARD NO:	XXXXXXXXXXXX2267	AUTH CODE: 073516
	NAME ON CARD:	ELWIN GARDNER	
	EXPIRES:	08/2017	
	SIGNATURE:		

REMARKS

This receipt was generated by the automated BLM Collections and Billing System and is a paper representation of a portion of the official electronic record contained therein.



Run Date: 07/28/14

2 Run Time: 08:55 AM

**DEPARTMENT OF THE INTERIOR
BUREAU OF LAND MANAGEMENT
MINING CLAIMS**

AMC 399764

MC Maintenance Fees Paid Through the BLM Pay Portal

CBS Receipt: 3078883

Agency Tracking ID: 404965404

Assessment Year: 2015

Paid On : 07/16/2014

Number of BLM Serial Nr: 1

Total Amount Paid: \$155.00

Claim Name	BLM Serial No	Lead File No	Case Type	Amount Paid
NEW GOLD SPOT NO. 1	AMC399764	AMC399764	384101	\$155.00

United States Department of the Interior
Bureau of Land Management
 BUSINESS & SUPPORT SVCS DIV
 ONE N CENTRAL AVE SUITE 800
 PHOENIX, AZ 85004 -4427
 Phone: (602) 417-9200

Receipt

No: 3078883

Transaction #: 3170121	
Date of Transaction: 07/16/2014	
CUSTOMER:	
ELWIN F. GARDNER 4851 W SUNRISE DR LAVEEN, AZ 85339	

LINE #	QTY	DESCRIPTION	REMARKS	UNIT PRICE	TOTAL
1	1.00	LOCATABLE MINERALS / MINING CLAIMS- NOT NEW-UNADJUD, ONE AUTH NO. ONLY / MINING CLAIM MONEY RECEIVED CASES: AMC399764/\$155.00		- n/a -	155.00
TOTAL:					\$155.00

PAYMENT INFORMATION			
NOTE: Items will appear on credit card statement as "BLM Denver, Colorado".			
1	AMOUNT:	155.00	POSTMARKED: N/A
	TYPE:	CREDIT CARD	RECEIVED: 07/16/2014
	NAME:	ELWIN F. GARDNER 4851 W SUNRISE DR LAVEEN AZ 85339	
	CARD NO:	XXXXXXXXXXXX3672	AUTH CODE: 065321
	NAME ON CARD:	ELWIN F. GARDNER	
	EXPIRES:	11/2016	
	SIGNATURE:		

REMARKS

This receipt was generated by the automated BLM Collections and Billing System and is a paper representation of a portion of the official electronic record contained therein.

Run Date: 07/18/14

Run Time: 10:01 AM

**DEPARTMENT OF THE INTERIOR
BUREAU OF LAND MANAGEMENT
MINING CLAIMS**

AMC399764

MC Maintenance Fees Paid Through the BLM Pay Portal

CBS Receipt: 3078883

Printed For Lead File # ~~AMC399764~~

Agency Tracking ID: 404965404

Assessment Year: 2015

Number of BLM Serial Nr: 1

Paid On: 07/16/2014

Total Amount Paid: \$155.00

Claim Name	BLM Serial No	Lead File No	Amount Paid
NEW GOLD SPOT NO. 1	AMC399764	AMC399764	\$155.00

United States Department of the Interior
Bureau of Land Management
 BUSINESS & SUPPORT SVCS DIV
 ONE N CENTRAL AVE SUITE 800
 PHOENIX, AZ 85004 -4427
 Phone: (602) 417-9200

Receipt

No: 3078883

Transaction #: 3170121	
Date of Transaction: 07/16/2014	
CUSTOMER:	
ELWIN F. GARDNER 4851 W SUNRISE DR LAVEEN, AZ 85339	

LINE #	QTY	DESCRIPTION	REMARKS	UNIT PRICE	TOTAL
1	1.00	LOCATABLE MINERALS / MINING CLAIMS- NOT NEW-UNADJUD, ONE AUTH NO. ONLY / MINING CLAIM MONEY RECEIVED CASES: AMC399764/\$155.00		- n/a -	155.00
TOTAL:					\$155.00

PAYMENT INFORMATION			
NOTE: Items will appear on credit card statement as "BLM Denver, Colorado".			
1	AMOUNT:	155.00	POSTMARKED: N/A
	TYPE:	CREDIT CARD	RECEIVED: 07/16/2014
	NAME:	ELWIN F. GARDNER 4851 W SUNRISE DR LAVEEN AZ 85339	
	CARD NO:	XXXXXXXXXXXX3672	AUTH CODE: 065321
	NAME ON CARD:	ELWIN F. GARDNER	
	EXPIRES:	11/2016	
	SIGNATURE:		

REMARKS

This receipt was generated by the automated BLM Collections and Billing System and is a paper representation of a portion of the official electronic record contained therein.

UNITED STATES
DEPARTMENT OF THE INTERIOR
BUREAU OF LAND MANAGEMENT

MAINTENANCE FEE WAIVER CERTIFICATION

FORM APPROVED **645**
OMB NO. 1004-0114
Expires: August 31, 2013

SEE INSTRUCTIONS ON PAGE 2

399764 **402441**

- This small miner waiver is filed for the assessment year beginning on September 1, 2012 and ending on September 1, 2013.
- The undersigned and all related parties owned ten or fewer mining claims, mill, or tunnel sites located and maintained on Federal lands in the United States of America on September 1, 2012.
- The undersigned have performed the assessment work required by law for each mining claim listed prior to filing this waiver and understand that by filing this form, the undersigned must file an affidavit of assessment work with the Bureau of Land Management (BLM) by the December 30th following the filing of this waiver.
- The undersigned understand that if the assessment work obligation has not yet come due under 30 U.S.C. 28 (for those claims in their first assessment year only), a notice of intent to hold reciting this condition must be recorded by the December 30th following the filing of this waiver.
- The undersigned understand that mill and tunnel sites may also be listed on this waiver and be waived from payment of the maintenance fee, and that a notice of intent to hold for these sites is required to be filed with the BLM by the December 30th following the filing of this waiver.
- The undersigned understand and acknowledge that pursuant to 43 U.S.C. 1212 and 18 U.S.C. 1001, the filing or recording of a false, fictitious, or fraudulent document with the BLM may result in a fine of up to \$250,000, a prison term not to exceed five years, or both.
- The mining claims, mill or tunnel sites for which this waiver from payment of the maintenance fees is requested are:

CLAIM OR SITE NAME	BLM RECORDATION SERIAL NUMBER
1. New Gold Spot No. 1 ✓	AMC399764
2. New Gold Spot No. 2	AMC402441
3. New Gold Spot No. 5	AMC402442
4. New Gold Spot No. 6	AMC402443
5. New Gold Spot No. 13	AMC402444
6. New Gold Spot No. 14	AMC402445
7. New Gold Spot No. 24	AMC402446
8.	
9.	
10.	

The owner(s) (claimants) of the above mining claims and sites are:

Elwin F. Gardner

(Owner's Name - Please Print)
4851 W. Sunrise Drive

(Owner's Mailing Address)

Elwin F. Gardner

(Owner's Signature)
Laveen AZ 85339

(City) (State) (Zip Code)

Brian D. MacLeod

(Owner's Name - Please Print)
4210 34th Ave S

(Owner's Mailing Address)

Brian D. MacLeod

(Owner's Signature)
Seattle WA 98118

(City) (State) (Zip Code)

Kathryn Forester

(Owner's Name - Please Print)
4851 W. Sunrise Drive

(Owner's Mailing Address)

Kathryn Forester

(Owner's Signature)
Laveen AZ 85339

(City) (State) (Zip Code)

(Owner's Name - Please Print)

(Owner's Mailing Address)

(Owner's Signature)

(City) (State) (Zip Code)

(Continued on page 2)

RECEIVED
BLM AZ STATE OFFICE

ENTERED IN COMPUTER
RE 9-20-12

ML
R2

UNITED STATES
DEPARTMENT OF THE INTERIOR
BUREAU OF LAND MANAGEMENT

MAINTENANCE FEE WAIVER CERTIFICATION

FORM APPROVED **645**
OMB NO. 1004-0114
Expires: August 31, 2013

SEE INSTRUCTIONS ON PAGE 2

1. This small miner waiver is filed for the assessment year beginning on September 1, 2012 and ending on September 1, 2013.
2. The undersigned and all related parties owned ten or fewer mining claims, mill, or tunnel sites located and maintained on Federal lands in the United States of America on September 1, 2012.
3. The undersigned have performed the assessment work required by law for each mining claim listed prior to filing this waiver and understand that by filing this form, the undersigned must file an affidavit of assessment work with the Bureau of Land Management (BLM) by the December 30th following the filing of this waiver.
4. The undersigned understand that if the assessment work obligation has not yet come due under 30 U.S.C. 28 (for those claims in their first assessment year only), a notice of intent to hold reciting this condition must be recorded by the December 30th following the filing of this waiver.
5. The undersigned understand that mill and tunnel sites may also be listed on this waiver and be waived from payment of the maintenance fee, and that a notice of intent to hold for these sites is required to be filed with the BLM by the December 30th following the filing of this waiver.
6. The undersigned understand and acknowledge that pursuant to 43 U.S.C. 1212 and 18 U.S.C. 1001, the filing or recording of a false, fictitious, or fraudulent document with the BLM may result in a fine of up to \$250,000, a prison term not to exceed five years, or both.
7. The mining claims, mill or tunnel sites for which this waiver from payment of the maintenance fees is requested are:

CLAIM OR SITE NAME	BLM RECORDATION SERIAL NUMBER
1. New Gold Spot No. 1	AMC399764
2. New Gold Spot No. 2	AMC402441
3. New Gold Spot No. 5	AMC402442
4. New Gold Spot No. 6	AMC402443
5. New Gold Spot No. 13	AMC402444
6. New Gold Spot No. 14	AMC402445
7. New Gold Spot No. 24	AMC402446
8.	
9.	
10.	

The owner(s) (claimants) of the above mining claims and sites are:

Elwin F. Gardner

(Owner's Name - Please Print)

4851 W. Sunrise Drive

(Owner's Mailing Address)

(Owner's Signature)

Laveen

(City)

AZ

(State)

85339

(Zip Code)

Brian D. MacLeod

(Owner's Name - Please Print)

4210 34th Ave S

(Owner's Mailing Address)

(Owner's Signature)

Seattle

(City)

WA

(State)

98118

(Zip Code)

Kathryn Forester

(Owner's Name - Please Print)

4851 W. Sunrise Drive

(Owner's Mailing Address)

(Owner's Signature)

Laveen

(City)

AZ

(State)

85339

(Zip Code)

(Owner's Name - Please Print)

(Owner's Mailing Address)

(Owner's Signature)

(City)

(State)

(Zip Code)

PHOENIX, ARIZONA
 2012 AUG 31 2:31
 BLM AZ STATE OFFICE RECEIVED

(Continued on page 2)

ENTERED IN COMPUTER
RE 9.20.12

PHOENIX, ARIZONA
MAY 31 10 31
RECEIVED
STATE OFFICE

(Owner's Name - Please Print)	(Owner's Signature)		
(Owner's Mailing Address)	(City)	(State)	(Zip Code)
(Owner's Name - Please Print)	(Owner's Signature)		
(Owner's Mailing Address)	(City)	(State)	(Zip Code)
(Owner's Name - Please Print)	(Owner's Signature)		
(Owner's Mailing Address)	(City)	(State)	(Zip Code)
(Owner's Name - Please Print)	(Owner's Signature)		
(Owner's Mailing Address)	(City)	(State)	(Zip Code)

18 U.S.C. 1001 and 43 U.S.C. 1212 make it a crime for any person knowingly and willfully to make to any department or agency of the United States any false, fictitious or fraudulent statements or representations as to any matter within its jurisdiction.

INSTRUCTIONS

1. This certification is made under the provisions of 43 U.S.C. § 1744 and 30 U.S.C. §28-28k and the regulations thereunder (43 CFR Part 3830).
2. The claimant(s) must fill in the dates in paragraph 1 for the beginning and ending of the assessment year for which this waiver is sought.
3. The claimant(s) must fill in the date in paragraph 2 for the beginning of the assessment year for which this waiver is sought.
4. All claim and site names and BLM serial numbers must be listed for the mining claims, mill sites, and tunnel sites for which the waiver is sought.
5. All owners of the mining claims, mill sites, and tunnel sites and their addresses must be given.
6. This waiver form must be signed by all the claimants or their designated agent, in original form. If an agent is designated, a notarized designation of agent, signed by all of the claimants with proper address given, must be submitted with this waiver.
7. This form must be filed no later than September 1st for the upcoming assessment year in the BLM State Office where the mining claims or sites are recorded, or the waiver cannot be granted by the BLM. (Example: To obtain a waiver for the assessment year 2012, which begins on September 1, 2011, you must qualify for and file for a waiver no later than September 1, 2011, in the proper BLM State Office.)
8. For all mining claims which require assessment work, you must record an affidavit of labor on or before the December 30th immediately following the filing of this waiver. For all other mining claims or sites waived, you must record a notice of intent to hold on or before the December 30th immediately following the filing of this waiver.
9. Mill and tunnel sites may also be listed on this waiver and be waived from payment of the maintenance fee. A notice of intent to hold for these sites is required to be filed by the December 30th following the filing of this waiver.

FOR OFFICIAL USE ONLY

PHOENIX, ARIZONA

2012 AUG 30 P 3:40

RECEIVED

BLM AZ STATE OFFICE

NOTICES

The Privacy Act and 43 CFR 2.48(d) require that you be furnished the following information in connection with the information requested by this form.

AUTHORITY: 30 U.S.C. 28f and 43 CFR part 3835 permit collection of the information requested by this form.

PRINCIPAL PURPOSE: The BLM will use the information you provide to verify that the owner(s) (claimants(s)) of a mining claim has/have complied with 30 U.S.C. 28f and 43 CFR part 3835 and is/are entitled to perform assessment work in lieu of paying the maintenance fee for the mining claims listed on this form.

ROUTINE USES: The BLM will only disclose this information in accordance with the provisions at 43 CFR 2.56(b) and (c).

EFFECT OF NOT PROVIDING INFORMATION: Disclosure of the requested information is required by 30 U.S.C. 28f and 43 CFR part 3835 for those claimants qualified to request the small miner waiver allowed. Failure to submit all the requested information or to complete this form will delay the BLM's processing of the form and may preclude the BLM's acceptance of the maintenance fee waiver request, which may result in forfeiture of the mining claim or site by the claimant.

The Paperwork Reduction Act requires us to inform you that:

The BLM collects this information to determine whether or not you are qualified for waiver of maintenance fees.

Submission of the requested information is necessary to obtain or retain a benefit.

You do not have to respond to this or any other Federal agency-sponsored information collection unless it displays a currently valid OMB control number.

BURDEN HOURS STATEMENT: Public reporting burden for this form is estimated to average 20 minutes per response, including the time for reviewing instructions, gathering and maintaining data, and completing and reviewing the form. You may submit comments regarding the burden estimate or any other aspect of this form to: U.S. Department of the Interior, Bureau of Land Management (1004-0114), Bureau Information Collection Clearance Officer (WO-630), Mail Stop 401 LS, 1849 C St., N.W., Washington, D.C. 20240.

RECEIVED
BLM AZ STATE OFFICE
2012 AUG 30 P 3:40
PHOENIX, ARIZONA

When Recorded Return Document to:

Elwin F. Gardner

4851 W. Sunrise Drive

Laveen, AZ 85339

Check here is this is a change of address.

Telephone: (602) 476-9151

E-mail address: heartmp@msn.com

AFFIDAVIT OF PERFORMANCE OF ANNUAL WORK

1. State of Arizona, County of Maricopa ss:

2. I (Name) Kathryn Forester

3. Reside at (Address) 4851 W. Sunrise Drive

City Laveen County Maricopa

RECEIVED
BLM AZ STATE OFFICE
2012 AUG 30 P 3:40
PHOENIX, ARIZONA
BLM
Date
Stamp

State AZ Zip 85339 being duly sworn, depose and say that I am a citizen of the United States, more than eighteen years of age, and that all of the facts set forth in this affidavit, subject to the provisions and penalties of 18 U.S.C. 1001 pertaining to the filing of false, fictitious, or fraudulent statements with the United States, are true and correct according to the best of my knowledge, information and belief.

4. Owner's name and address (If not shown in Items 1-3 above).

5. That I am personally acquainted with the mining claim(s). The work and improvements were made by and at the expense of the owner(s) of said claim(s). Said contiguous group of claims, listed on this document, are situated in the

White Tanks (optional) Mining District; Maricopa County, Arizona.

Line No.	AMC NUMBER	CLAIM/SITE NAME	COUNTY RECORDER DATA (If available)	TWP	RNG	SEC
1	AMC399764	New Gold Spot No. 1		T1N	R4W	11
2	AMC402441	New Gold Spot No. 2		T1N	R4W	11,12,14
3	AMC402442	New Gold Spot No. 5		T1N	R4W	11
4	AMC402443	New Gold Spot No. 6		T1N	R4W	11,12
5	AMC402444	New Gold Spot No. 13		T1N	R4W	11,12
6	AMC402445	New Gold Spot No. 14		T1N	R4W	11,12

ENTERED IN COMPUTER
RE 9.20.12

RECEIVED
BLM AZ STATE OFFICE
PHOENIX, ARIZONA
2012 AUG 30 P 3:40

BLM
Date
Stamp

7	AMC402446	New Gold Spot No. 24		T1N	R4W	13,14
8						
9						
10						

6. That between the dates starting at 12 o'clock noon on September 1, 20 11 and ending at 12 o'clock noon on September 1, 20 12 at least \$ 980.00 dollars worth of work and improvements were done and performed upon said claim(s) or upon one or more of a contiguous group of claims for the benefit of all, wholly or partly outside of a contiguous group of claims for the benefit of all, not including the location work.


7. That the following persons were employed to perform the work and improvements described herein: _____
 Detection Sciences of Las Vegas, Nevada; Elwin Gardner; Kathryn Forester; John Hoffman; Travis Gardner

8. That the work and improvements performed were: _____
 re-fencing of multiple shafts due to vandalism; preliminary geophysical mapping

9. Dated: 8/29/2012 Signature: Kathryn Forester

SUBSCRIBED AND SWORN TO before me, a Notary Public, this 29th day of August 20 12

By: Kathryn Forester
 Notary Public _____
 My Commission Expires Feb. 8, 2016



Bureau of Land Management
 Arizona State Office
www.az.blm.gov

No. of Claims: 7 x \$10 = 70.00
 Check No.: CASH Init. ESG
 Receipt No.: 2645981
 For BLM Use Only

Form: MCF108
 Revised Jan. 2006
 Page 2 of 2

United States Department of the Interior
Bureau of Land Management
 LANDS/RECREATION & PLANNING
 ONE N CENTRAL AVE
 PHOENIX, AZ 85004 -2203
 Phone: 602-417-9200

Receipt

No: 2645981

Transaction #: 2726747	
Date of Transaction: 08/30/2012	
CUSTOMER:	
KATHRYN FORESTER 4851 W SUNRISE DR LAVEEN, AZ 85339-7892 US	

LINE #	QTY	DESCRIPTION	REMARKS	UNIT PRICE	TOTAL
1	1.00	LOCATABLE MINERALS / MINING CLAIMS- NOT NEW-UNADJUD, ONE AUTH NO. ONLY / MINING CLAIM MONEY RECEIVED CASES: AMC399764/\$70.00	2012 POL & 2013 WAIV(7)	- n/a -	70.00
TOTAL:					\$70.00

PAYMENT INFORMATION			
1	AMOUNT:	70.00	POSTMARKED: N/A
	TYPE:	CASH	RECEIVED: 08/30/2012
	NAME:	FORESTER, KATHRYN 4851 W SUNRISE DR LAVEEN AZ 85339-7892 US	

REMARKS

This receipt was generated by the automated BLM Collections and Billing System and is a paper representation of a portion of the official electronic record contained therein.

UNITED STATES
DEPARTMENT OF THE INTERIOR
BUREAU OF LAND MANAGEMENT

MAINTENANCE FEE WAIVER CERTIFICATION

ADD

Amc 371901
Amc 358238
Amc 396065
Amc 399764
FORM APPROVED
OMB NO. 1004-0114
Expires: August 31, 2013
533 Amc 462441

SEE INSTRUCTIONS ON PAGE 2

1. This small miner waiver is filed for the assessment year beginning on September 1, 2011 and ending on September 1, 2012.
2. The undersigned and all related parties owned ten or fewer mining claims, mill, or tunnel sites located and maintained on Federal lands in the United States of America on September 1, 2011.
3. The undersigned have performed the assessment work required by law for each mining claim listed prior to filing this waiver and understand that by filing this form, the undersigned must file an affidavit of assessment work with the Bureau of Land Management (BLM) by the December 30th following the filing of this waiver.
4. The undersigned understand that if the assessment work obligation has not yet come due under 30 U.S.C. 28 (for those claims in their first assessment year only), a notice of intent to hold reciting this condition must be recorded by the December 30th following the filing of this waiver.
5. The undersigned understand that mill and tunnel sites may also be listed on this waiver and be waived from payment of the maintenance fee, and that a notice of intent to hold for these sites is required to be filed with the BLM by the December 30th following the filing of this waiver.
6. The undersigned understand and acknowledge that pursuant to 43 U.S.C. 1212 and 18 U.S.C. 1001, the filing or recording of a false, fictitious, or fraudulent document with the BLM may result in a fine of up to \$250,000, a prison term not to exceed five years, or both.
7. The mining claims, mill or tunnel sites for which this waiver from payment of the maintenance fees is requested are:

CLAIM OR SITE NAME	BLM RECORDATION SERIAL NUMBER
1. Alex No. 9	AMC358238
2.	
3.	
4.	
5.	
6.	
7.	
8.	
9.	
10.	

The owner(s) (claimants) of the above mining claims and sites are:

Elwin F. Gardner

(Owner's Name - Please Print)

Elwin F. Gardner

(Owner's Signature)

4851 W. Sunrise Drive

(Owner's Mailing Address)

Laveen

(City)

AZ

(State)

85339

(Zip Code)

(Owner's Name - Please Print)

(Owner's Signature)

(Owner's Mailing Address)

(City)

(State)

(Zip Code)

(Owner's Name - Please Print)

(Owner's Signature)

(Owner's Mailing Address)

(City)

(State)

(Zip Code)

(Owner's Name - Please Print)

(Owner's Signature)

(Owner's Mailing Address)

(City)

(State)

(Zip Code)

(Continued on page 2)

RECEIVED
BLM AZ STATE OFFICE
PHOENIX, ARIZONA
AUG 30 10:48

(Owner's Name - Please Print)	(Owner's Signature)
(Owner's Mailing Address)	(City) (State) (Zip Code)
(Owner's Name - Please Print)	(Owner's Signature)
(Owner's Mailing Address)	(City) (State) (Zip Code)
(Owner's Name - Please Print)	(Owner's Signature)
(Owner's Mailing Address)	(City) (State) (Zip Code)
(Owner's Name - Please Print)	(Owner's Signature)
(Owner's Mailing Address)	(City) (State) (Zip Code)

18 U.S.C. 1001 and 43 U.S.C. 1212 make it a crime for any person knowingly and willfully to make to any department or agency of the United States any false, fictitious or fraudulent statements or representations as to any matter within its jurisdiction.

INSTRUCTIONS

1. This certification is made under the provisions of 43 U.S.C. § 1744 and 30 U.S.C. §28-28k and the regulations thereunder (43 CFR Part 3830).
2. The claimant(s) must fill in the dates in paragraph 1 for the beginning and ending of the assessment year for which this waiver is sought.
3. The claimant(s) must fill in the date in paragraph 2 for the beginning of the assessment year for which this waiver is sought.
4. All claim and site names and BLM serial numbers must be listed for the mining claims, mill sites, and tunnel sites for which the waiver is sought.
5. All owners of the mining claims, mill sites, and tunnel sites and their addresses must be given.
6. This waiver form must be signed by all the claimants or their designated agent, in original form. If an agent is designated, a notarized designation of agent, signed by all of the claimants with proper address given, must be submitted with this waiver.
7. This form must be filed no later than September 1st for the upcoming assessment year in the BLM State Office where the mining claims or sites are recorded, or the waiver cannot be granted by the BLM. (Example: To obtain a waiver for the assessment year 2012, which begins on September 1, 2011, you must qualify for and file for a waiver no later than September 1, 2011, in the proper BLM State Office.)
8. For all mining claims which require assessment work, you must record an affidavit of labor on or before the December 30th immediately following the filing of this waiver. For all other mining claims or sites waived, you must record a notice of intent to hold on or before the December 30th immediately following the filing of this waiver.
9. Mill and tunnel sites may also be listed on this waiver and be waived from payment of the maintenance fee. A notice of intent to hold for these sites is required to be filed by the December 30th following the filing of this waiver.

ARIZONA

FOR OFFICIAL USE ONLY

RECEIVED

BLM STATE OFFICE

AUG 30 10 48 AM '11

When Recorded Return Document to:

Elwin F. Gardner

4851 W. Sunrise Drive

Laveen, AZ 85339

Check here is this is a change of address.

Telephone: (602) 476-9151

E-mail address: heartmp@msn.com

AFFIDAVIT OF PERFORMANCE OF ANNUAL WORK

1. State of Arizona, County of Maricopa ss:

2. I (Name) Elwin F. Gardner

3. Reside at (Address) 4851 W. Sunrise Drive

City Laveen County Maricopa

RECEIVED
M AZ STATE OFFICE
2011 AUG 30 A 10:47
PHOENIX, ARIZONA
BLM
Date
Stamp

State AZ Zip 85339 being duly sworn, depose and say that I am a citizen of the United States, more than eighteen years of age, and that all of the facts set forth in this affidavit, subject to the provisions and penalties of 18 U.S.C. 1001 pertaining to the filing of false, fictitious, or fraudulent statements with the United States, are true and correct according to the best of my knowledge, information and belief.

4. Owner's name and address (If not shown in Items 1-3 above).

5. That I am personally acquainted with the mining claim(s). The work and improvements were made by and at the expense of the owner(s) of said claim(s). Said contiguous group of claims, listed on this document, are situated in the

Webb (optional) Mining District; Maricopa County, Arizona.

Line No.	AMC NUMBER	CLAIM/SITE NAME	COUNTY RECORDER DATA (If available)	TWP	RNG	SEC
1	AMC358238	Alex No. 9		T4S	R5W	4, 9
2						
3						
4						
5						
6						

BLM
Date
Stamp

RECEIVED
MAY STATE OFFICE
2011 AUG 30 A 10:47
TUCSON, ARIZONA

7						
8						
9						
10						

6. That between the dates starting at 12 o'clock noon on September 1, 20 10 and ending at 12 o'clock noon on September 1, 20 11 at least \$ 140.00 dollars worth of work and improvements were done and performed upon said claim(s) or upon one or more of a contiguous group of claims for the benefit of all, wholly or partly outside of a contiguous group of claims for the benefit of all, not including the location work.

7. That the following persons were employed to perform the work and improvements described herein: _____
 John J. Hoffman Sr., Elwin Gardner, Travis Gardner, Kathryn Forester, Brian MacLeod, Jack Peskin

8. That the work and improvements performed were: geological surveying of mineralized zones across property;
mineral sampling for geochemical analysis; geophysical work performed in conjunction with Detection Sciences
of Las Vegas, Nevada

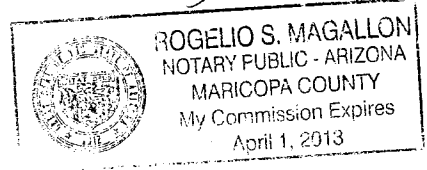
9. Dated: 8/30/2011 Signature: Elwin Gardner

SUBSCRIBED AND SWORN TO before me, a Notary Public, this 30TH day of August 20 11

By: Elwin Frederick Gardner

Notary Public Rogelio S. Magallon

My Commission Expires 4-1-13



Bureau of Land Management
 Arizona State Office
www.az.blm.gov

No. of Claims: 1 x \$10 = \$10.00
 Check No.: C.C. Init. A.H.
 Receipt No.: 2419759
 For BLM Use Only

Amc 358238

Form 3830-2
(November 2010)

UNITED STATES
DEPARTMENT OF THE INTERIOR
BUREAU OF LAND MANAGEMENT

MAINTENANCE FEE WAIVER CERTIFICATION

A.H.

FORM APPROVED
OMB NO. 1004-0114
Expires: August 31, 2013

SEE INSTRUCTIONS ON PAGE 2

534

1. This small miner waiver is filed for the assessment year beginning on September 1, 2011 and ending on September 1, 2012.
2. The undersigned and all related parties owned ten or fewer mining claims, mill, or tunnel sites located and maintained on Federal lands in the United States of America on September 1, 2011.
3. The undersigned have performed the assessment work required by law for each mining claim listed prior to filing this waiver and understand that by filing this form, the undersigned must file an affidavit of assessment work with the Bureau of Land Management (BLM) by the December 30th following the filing of this waiver.
4. The undersigned understand that if the assessment work obligation has not yet come due under 30 U.S.C. 28 (for those claims in their first assessment year only), a notice of intent to hold reciting this condition must be recorded by the December 30th following the filing of this waiver.
5. The undersigned understand that mill and tunnel sites may also be listed on this waiver and be waived from payment of the maintenance fee, and that a notice of intent to hold for these sites is required to be filed with the BLM by the December 30th following the filing of this waiver.
6. The undersigned understand and acknowledge that pursuant to 43 U.S.C. 1212 and 18 U.S.C. 1001, the filing or recording of a false, fictitious, or fraudulent document with the BLM may result in a fine of up to \$250,000, a prison term not to exceed five years, or both.
7. The mining claims, mill or tunnel sites for which this waiver from payment of the maintenance fees is requested are:

CLAIM OR SITE NAME	BLM RECORDATION SERIAL NUMBER
1. Alex No. 10	AMC358239
2.	
3.	
4.	
5.	
6.	
7.	
8.	
9.	
10.	

RECEIVED
BLM AZ STATE OFFICE
2011 AUG 30 A 10:48
PHOENIX, ARIZONA

The owner(s) (claimants) of the above mining claims and sites are:

Kathryn Forester

 (Owner's Name - Please Print)
 4851 W. Sunrise Drive

 (Owner's Mailing Address)

Kathryn Forester

 (Owner's Signature)
 Laveen AZ 85339

 (City) (State) (Zip Code)

 (Owner's Name - Please Print)

 (Owner's Mailing Address)

 (Owner's Signature)

 (City) (State) (Zip Code)

 (Owner's Name - Please Print)

 (Owner's Mailing Address)

 (Owner's Signature)

 (City) (State) (Zip Code)

 (Owner's Name - Please Print)

 (Owner's Mailing Address)

 (Owner's Signature)

 (City) (State) (Zip Code)

(Owner's Name - Please Print)	(Owner's Signature)		
(Owner's Mailing Address)	(City)	(State)	(Zip Code)
(Owner's Name - Please Print)	(Owner's Signature)		
(Owner's Mailing Address)	(City)	(State)	(Zip Code)
(Owner's Name - Please Print)	(Owner's Signature)		
(Owner's Mailing Address)	(City)	(State)	(Zip Code)
(Owner's Name - Please Print)	(Owner's Signature)		
(Owner's Mailing Address)	(City)	(State)	(Zip Code)

18 U.S.C. 1001 and 43 U.S.C. 1212 make it a crime for any person knowingly and willfully to make to any department or agency of the United States any false, fictitious or fraudulent statements or representations as to any matter within its jurisdiction.

INSTRUCTIONS

1. This certification is made under the provisions of 43 U.S.C. § 1744 and 30 U.S.C. §28-28k and the regulations thereunder (43 CFR Part 3830).
2. The claimant(s) must fill in the dates in paragraph 1 for the beginning and ending of the assessment year for which this waiver is sought.
3. The claimant(s) must fill in the date in paragraph 2 for the beginning of the assessment year for which this waiver is sought.
4. All claim and site names and BLM serial numbers must be listed for the mining claims, mill sites, and tunnel sites for which the waiver is sought.
5. All owners of the mining claims, mill sites, and tunnel sites and their addresses must be given.
6. This waiver form must be signed by all the claimants or their designated agent, in original form. If an agent is designated, a notarized designation of agent, signed by all of the claimants with proper address given, must be submitted with this waiver.
7. This form must be filed no later than September 1st for the upcoming assessment year in the BLM State Office where the mining claims or sites are recorded, or the waiver cannot be granted by the BLM. (Example: To obtain a waiver for the assessment year 2012, which begins on September 1, 2011, you must qualify for and file for a waiver no later than September 1, 2011, in the proper BLM State Office.)
8. For all mining claims which require assessment work, you must record an affidavit of labor on or before the December 30th immediately following the filing of this waiver. For all other mining claims or sites waived, you must record a notice of intent to hold on or before the December 30th immediately following the filing of this waiver.
9. Mill and tunnel sites may also be listed on this waiver and be waived from payment of the maintenance fee. A notice of intent to hold for these sites is required to be filed by the December 30th following the filing of this waiver.

RECEIVED

BLM AZ STATE OFFICE

2011 AUG 30 10:48

FOR OFFICIAL USE ONLY

TUCSON, ARIZONA

When Recorded Return Document to:

Elwin F. Gardner

4851 W. Sunrise Drive

Laveen, AZ 85339

Check here is this is a change of address.

Telephone: (602) 476-9151

E-mail address: heartmp@msn.com

AFFIDAVIT OF PERFORMANCE OF ANNUAL WORK

1. State of Arizona, County of Maricopa ss:

2. I (Name) Kathryn Forester

3. Reside at (Address) 4851 W. Sunrise Drive

City Laveen County Maricopa

RECEIVED
STATE OFFICE
2011 AUG 30 A 10:48
PHOENIX, ARIZONA
BLM
Date
Stamp

State AZ Zip 85339 being duly sworn, depose and say that I am a citizen of the United States, more than eighteen years of age, and that all of the facts set forth in this affidavit, subject to the provisions and penalties of 18 U.S.C. 1001 pertaining to the filing of false, fictitious, or fraudulent statements with the United States, are true and correct according to the best of my knowledge, information and belief.

4. Owner's name and address (If not shown in Items 1-3 above).

5. That I am personally acquainted with the mining claim(s). The work and improvements were made by and at the expense of the owner(s) of said claim(s). Said contiguous group of claims, listed on this document, are situated in the

White Tanks (optional) Mining District; Maricopa County, Arizona.

Line No.	AMC NUMBER	CLAIM/SITE NAME	COUNTY RECORDER DATA (If available)	TWP	RNG	SEC
1	AMC358239	Alex No.10		T4S	R5W	4, 9
2						
3						
4						
5						
6						

RECEIVED
 ARIZONA STATE OFFICE
 2011 AUG 30 A 10:48
 PHOENIX, ARIZONA
 BLM
 Date
 Stamp

7						
8						
9						
10						

6. That between the dates starting at 12 o'clock noon on September 1, 20 10 and ending at 12 o'clock noon on September 1, 20 11 at least \$ 980.00 dollars worth of work and improvements were done and performed upon said claim(s) or upon one or more of a contiguous group of claims for the benefit of all, wholly or partly outside of a contiguous group of claims for the benefit of all, not including the location work.

7. That the following persons were employed to perform the work and improvements described herein: _____
 John J. Hoffman Sr., Elwin Gardner, Travis Gardner, Kathryn Forester, Brian MacLeod, Jack Peskin

8. That the work and improvements performed were: geological surveying of mineralized zones across property;
mineral sampling for geochemical analysis; geophysical work performed in conjunction with Detection Sciences
of Las Vegas, Nevada

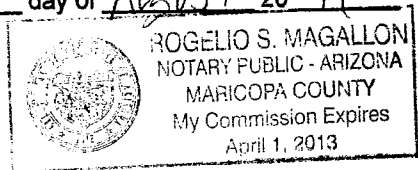
9. Dated: 8/30/2011 Signature: Kathryn Forester

SUBSCRIBED AND SWORN TO before me, a Notary Public, this 30TH day of August 20 11

By: Kathryn N. Forester

Notary Public Rogelio S. Magallon

My Commission Expires 4-1-13



Bureau of Land Management
 Arizona State Office
www.az.blm.gov

No. of Claims: 1 x \$10 = \$10.00
 Check No.: C.C. Init. CF
 Receipt No.: 2419759
 For BLM Use Only

UNITED STATES
DEPARTMENT OF THE INTERIOR
BUREAU OF LAND MANAGEMENT

MAINTENANCE FEE WAIVER CERTIFICATION

ADD

Amc 396065

FORM APPROVED
OMB NO. 1004-0114
Expires: August 31, 2013

SEE INSTRUCTIONS ON PAGE 2

531

1. This small miner waiver is filed for the assessment year beginning on September 1, 2011 and ending on September 1, 2012.
2. The undersigned and all related parties owned ten or fewer mining claims, mill, or tunnel sites located and maintained on Federal lands in the United States of America on September 1, 2011.
3. The undersigned have performed the assessment work required by law for each mining claim listed prior to filing this waiver and understand that by filing this form, the undersigned must file an affidavit of assessment work with the Bureau of Land Management (BLM) by the December 30th following the filing of this waiver.
4. The undersigned understand that if the assessment work obligation has not yet come due under 30 U.S.C. 28 (for those claims in their first assessment year only), a notice of intent to hold reciting this condition must be recorded by the December 30th following the filing of this waiver.
5. The undersigned understand that mill and tunnel sites may also be listed on this waiver and be waived from payment of the maintenance fee, and that a notice of intent to hold for these sites is required to be filed with the BLM by the December 30th following the filing of this waiver.
6. The undersigned understand and acknowledge that pursuant to 43 U.S.C. 1212 and 18 U.S.C. 1001, the filing or recording of a false, fictitious, or fraudulent document with the BLM may result in a fine of up to \$250,000, a prison term not to exceed five years, or both.
7. The mining claims, mill or tunnel sites for which this waiver from payment of the maintenance fees is requested are:

CLAIM OR SITE NAME	BLM RECORDATION SERIAL NUMBER
1. Sadie No. 1	AMC396065
2. Sadie No. 6	AMC396066
3. Sherry No. 1	AMC396067
4. Sherry No. 2	AMC396068
5. Sherry No. 6	AMC396069
6.	
7.	
8.	
9.	
10.	

The owner(s) (claimants) of the above mining claims and sites are:

Julie Hollabaugh

(Owner's Name - Please Print)

4113 Parkview Court

(Owner's Mailing Address)

Julie Hollabaugh

(Owner's Signature)

Bedford TX 76021

(City) (State) (Zip Code)

(Owner's Name - Please Print)

(Owner's Mailing Address)

(Owner's Signature)

(City) (State) (Zip Code)

(Owner's Name - Please Print)

(Owner's Mailing Address)

(Owner's Signature)

(City) (State) (Zip Code)

(Owner's Name - Please Print)

(Owner's Mailing Address)

(Owner's Signature)

(City) (State) (Zip Code)

RECEIVED
BLM STATE OFFICE
PHOENIX, ARIZONA
2011 AUG 30 A 10:17

When Recorded Return Document to:
 Elwin F. Gardner
 4851 W. Sunrise Drive
 Laveen, AZ 85339

Check here is this is a change of address.

Telephone: (602) 476-9151

E-mail address: heartmp@msn.com


AFFIDAVIT OF PERFORMANCE OF ANNUAL WORK

1. State of Arizona, County of Maricopa ss:

2. I (Name) Julie Hollabaugh

3. Reside at (Address) 4113 Parkview Court

City Bedford County Tarrant



State TX Zip 76021 being duly sworn, depose and say that I am a citizen of the United States, more than eighteen years of age, and that all of the facts set forth in this affidavit, subject to the provisions and penalties of 18 U.S.C. 1001 pertaining to the filing of false, fictitious, or fraudulent statements with the United States, are true and correct according to the best of my knowledge, information and belief.

4. Owner's name and address (If not shown in Items 1-3 above), _____

5. That I am personally acquainted with the mining claim(s). The work and improvements were made by and at the expense of the owner(s) of said claim(s). Said contiguous group of claims, listed on this document, are situated in the

Webb (optional) Mining District; Maricopa County, Arizona.

Line No.	AMC NUMBER	CLAIM/SITE NAME	COUNTY RECORDER DATA (If available)	TWP	RNG	SEC
1	AMC396065	Sadie No. 1	2008-1084691; 2010-0754418	T4S	R5W	11
2	AMC396066	Sadie No. 6	2008-1094906; 2010-0754418	T4S	R5W	11
3	AMC396067	Sherry No. 1	2008-1094908; 2010-0754413	T4S	R5W	11
4	AMC396068	Sherry No. 2	2008-1084690; 2010-0754413	T4S	R5W	11
5	AMC396069	Sherry No. 6	2008-1094907; 2010-0754413	T4S	R5W	11
6						

RECEIVED
 111 AZ STATE OFFICE
 2011 AUG 30 A 10:47
 PHOENIX, ARIZONA

BLM
 Date
 Stamp

7						
8						
9						
10						

6. That between the dates starting at 12 o'clock noon on September 1, 20 10 and ending at 12 o'clock noon on September 1, 20 11 at least \$ 700.00 dollars worth of work and improvements were done and performed upon said claim(s) or upon one or more of a contiguous group of claims for the benefit of all, wholly or partly outside of a contiguous group of claims for the benefit of all, not including the location work.

7. That the following persons were employed to perform the work and improvements described herein: _____
 John J. Hoffman Sr., Elwin Gardner, Kathryn Forester, Jack Peskin

8. That the work and improvements performed were: geological surveying of mineralized zones across property;
mineral sampling for geochemical analysis; geophysical work performed in conjunction with Detection Sciences

 of Las Vegas, Nevada

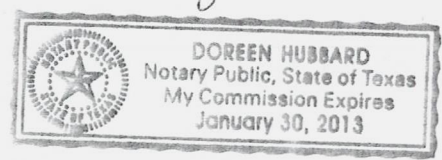
9. Dated: 8/23/11 Signature: Julie Hollabaugh

SUBSCRIBED AND SWORN TO before me, a Notary Public, this 23rd day of Aug 20 11

By: Doreen Hubbard

Notary Public Doreen Hubbard

My Commission Expires 1/30/2013



Bureau of Land Management
Arizona State Office
www.az.blm.gov

No. of Claims: 5 x \$10 = 50.00
 Check No.: C.C. Init. D.H.
 Receipt No.: 2419759
For BLM Use Only

UNITED STATES
DEPARTMENT OF THE INTERIOR
BUREAU OF LAND MANAGEMENT
MAINTENANCE FEE WAIVER CERTIFICATION

ADD

*Amc 399764
Amc 402441*

FORM APPROVED
OMB NO. 1004-0114
Expires: August 31, 2013

SEE INSTRUCTIONS ON PAGE 2

530

- This small miner waiver is filed for the assessment year beginning on September 1, 2011 and ending on September 1, 2012.
- The undersigned and all related parties owned ten or fewer mining claims, mill, or tunnel sites located and maintained on Federal lands in the United States of America on September 1, 2011.
- The undersigned have performed the assessment work required by law for each mining claim listed prior to filing this waiver and understand that by filing this form, the undersigned must file an affidavit of assessment work with the Bureau of Land Management (BLM) by the December 30th following the filing of this waiver.
- The undersigned understand that if the assessment work obligation has not yet come due under 30 U.S.C. 28 (for those claims in their first assessment year only), a notice of intent to hold reciting this condition must be recorded by the December 30th following the filing of this waiver.
- The undersigned understand that mill and tunnel sites may also be listed on this waiver and be waived from payment of the maintenance fee, and that a notice of intent to hold for these sites is required to be filed with the BLM by the December 30th following the filing of this waiver.
- The undersigned understand and acknowledge that pursuant to 43 U.S.C. 1212 and 18 U.S.C. 1001, the filing or recording of a false, fictitious, or fraudulent document with the BLM may result in a fine of up to \$250,000, a prison term not to exceed five years, or both.
- The mining claims, mill or tunnel sites for which this waiver from payment of the maintenance fees is requested are:

CLAIM OR SITE NAME	BLM RECORDATION SERIAL NUMBER
1. New Gold Spot No. 1	✓ AMC399764
2. New Gold Spot No. 2	AMC402441
3. New Gold Spot No. 5	AMC402442
4. New Gold Spot No. 6	AMC402443
5. New Gold Spot No. 13	AMC402444
6. New Gold Spot No. 14	AMC402445
7. New Gold Spot No. 24	AMC402446
8.	
9.	
10.	

The owner(s) (claimants) of the above mining claims and sites are:

Elwin F. Gardner

 (Owner's Name - Please Print)
 4851 W. Sunrise Drive

 (Owner's Mailing Address)

Elwin F. Gardner

 (Owner's Signature)
 Laveen AZ 85339

 (City) (State) (Zip Code)

Brian D. MacLeod

 (Owner's Name - Please Print)
 4210 34th Ave S

 (Owner's Mailing Address)

Brian MacLeod

 (Owner's Signature)
 Seattle WA 98118

 (City) (State) (Zip Code)

Kathryn Forester

 (Owner's Name - Please Print)
 4851 W. Sunrise Drive

 (Owner's Mailing Address)

Kathryn Forester

 (Owner's Signature)
 Laveen AZ 85339

 (City) (State) (Zip Code)

 (Owner's Name - Please Print)

 (Owner's Mailing Address)

 (Owner's Signature)

 (City) (State) (Zip Code)

(Continued on page 2)

PHOENIX ARIZONA
 AUG 30 AM 10:38
 RECEIVED
 BLM STATE OFFICE

When Recorded Return Document to:

Elwin F. Gardner

4851 W. Sunrise Drive

Laveen, AZ 85339

Check here is this is a change of address.

Telephone: (602) 476-9151

E-mail address: heartmp@msn.com


AFFIDAVIT OF PERFORMANCE OF ANNUAL WORK

1. State of Arizona, County of Maricopa ss:

2. I (Name) Brain D. MacLeod

3. Reside at (Address) 4210 34th Ave S

City Seattle County King



State WA Zip 98118 being duly sworn, depose and say that I am a citizen of the United States, more than eighteen years of age, and that all of the facts set forth in this affidavit, subject to the provisions and penalties of 18 U.S.C. 1001 pertaining to the filing of false, fictitious, or fraudulent statements with the United States, are true and correct according to the best of my knowledge, information and belief.

4. Owner's name and address (If not shown in Items 1-3 above). _____

5. That I am personally acquainted with the mining claim(s). The work and improvements were made by and at the expense of the owner(s) of said claim(s). Said contiguous group of claims, listed on this document, are situated in the

White Tanks (optional) Mining District; Maricopa County, Arizona.

Line No.	AMC NUMBER	CLAIM/SITE NAME	COUNTY RECORDER DATA (If available)	TWP	RNG	SEC
1	AMC399764	New Gold Spot No. 1	2010-0201450	T1N	R4W	11
2	AMC402441	New Gold Spot No. 2	2010-0905966	T1N	R4W	11,12,14
3	AMC402442	New Gold Spot No. 5	2010-0905967	T1N	R4W	11
4	AMC402443	New Gold Spot No. 6	2010-0905968	T1N	R4W	11,12
5	AMC402444	New Gold Spot No. 13	2010-0905969	T1N	R4W	11,12
6	AMC402445	New Gold Spot No. 14	2010-0905970	T1N	R4W	11,12

RECEIVED
 2011 AUG 30 A 10:38
 MOENIK, ARIZONA
 BLM
 Date
 Stamp

7	AMC402446	New Gold Spot No. 24	2010-0905971	T1N	R4W	13,14
8						
9						
10						

6. That between the dates starting at 12 o'clock noon on September 1, 20 10 and ending at 12 o'clock noon on September 1, 20 11 at least \$ 980.00 dollars worth of work and improvements were done and performed upon said claim(s) or upon one or more of a contiguous group of claims for the benefit of all, wholly or partly outside of a contiguous group of claims for the benefit of all, not including the location work.

7. That the following persons were employed to perform the work and improvements described herein: _____
 John J. Hoffman Sr., Elwin Gardner, Travis Gardner, Kathryn Forester, Brian MacLeod, Jack Peskin

8. That the work and improvements performed were: fencing & re-fencing of multiple shafts due to vandalism;
geophysical work performed in conjunction with Detection Sciences of Las Vegas, Nevada


9. Dated: 8/23/11 Signature: Brian MacLeod

SUBSCRIBED AND SWORN TO before me, a Notary Public, this 23RD day of AUGUST 2011

By: BRIAN D. MACLEOD

Notary Public [Signature]

My Commission Expires 08/09/13



Bureau of Land Management
 Arizona State Office
www.az.blm.gov

No. of Claims: 7
 Check No.: C.C. Inc. \$70.00
 Receipt No.: 2419759
 For BLM Use Only

When Recorded Return Document to:

Elwin F. Gardner

4851 W. Sunrise Drive

Laveen, AZ 85339

Check here is this is a change of address.

Telephone: (602) 476-9151

E-mail address: heartmp@msn.com


AFFIDAVIT OF PERFORMANCE OF ANNUAL WORK

1. State of Arizona, County of Maricopa ss:

2. I (Name) Kathryn Forester

3. Reside at (Address) 4851 W. Sunrise Drive

City Laveen County Maricopa



State AZ Zip 85339 being duly sworn, depose and say that I am a citizen of the United States, more than eighteen years of age, and that all of the facts set forth in this affidavit, subject to the provisions and penalties of 18 U.S.C. 1001 pertaining to the filing of false, fictitious, or fraudulent statements with the United States, are true and correct according to the best of my knowledge, information and belief.

4. Owner's name and address (If not shown in Items 1-3 above). _____

5. That I am personally acquainted with the mining claim(s). The work and improvements were made by and at the expense of the owner(s) of said claim(s). Said contiguous group of claims, listed on this document, are situated in the

White Tanks (optional) Mining District; Maricopa County, Arizona.

Line No.	AMC NUMBER	CLAIM/SITE NAME	COUNTY RECORDER DATA (If available)	TWP	RNG	SEC
1	AMC399764	New Gold Spot No. 1	2010-0201450	T1N	R4W	11
2	AMC402441	New Gold Spot No. 2	2010-0905966	T1N	R4W	11,12,14
3	AMC402442	New Gold Spot No. 5	2010-0905967	T1N	R4W	11
4	AMC402443	New Gold Spot No. 6	2010-0905968	T1N	R4W	11,12
5	AMC402444	New Gold Spot No. 13	2010-0905969	T1N	R4W	11,12
6	AMC402445	New Gold Spot No. 14	2010-0905970	T1N	R4W	11,12

RECEIVED
 ARIZONA STATE OFFICE
 PHOENIX, ARIZONA
 2011 AUG 30 A 10:38
 BLM
 Date
 Stamp

7	AMC402446	New Gold Spot No. 24	2010-0905971	T1N	R4W	13,14
8						
9						
10						

6. That between the dates starting at 12 o'clock noon on September 1, 20 10 and ending at 12 o'clock noon on September 1, 20 11 at least \$ 980.00 dollars worth of work and improvements were done and performed upon said claim(s) or upon one or more of a contiguous group of claims for the benefit of all, wholly or partly outside of a contiguous group of claims for the benefit of all, not including the location work.

7. That the following persons were employed to perform the work and improvements described herein: _____
 John J. Hoffman Sr., Elwin Gardner, Travis Gardner, Kathryn Forester, Brian MacLeod, Jack Peskin

8. That the work and improvements performed were: fencing & re-fencing of multiple shafts due to vandalism;
geophysical work performed in conjunction with Detection Sciences of Las Vegas, Nevada

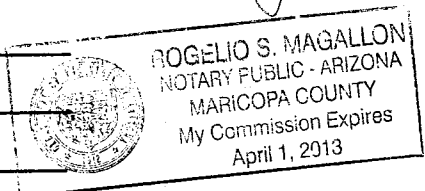
9. Dated: 8/30/2011 Signature: Kathryn Forester

SUBSCRIBED AND SWORN TO before me, a Notary Public, this 30TH day of August 20 11

By: Kathryn N Forester

Notary Public Rogelio S. Magallon

My Commission Expires 4-1-13



Bureau of Land Management
 Arizona State Office
www.az.blm.gov

No. of Claims: _____ x \$10 = _____
 Check No.: _____ Init. _____
 Receipt No.: _____
 For BLM Use Only

When Recorded Return Document to:

Elwin F. Gardner
4851 W. Sunrise Drive
Laveen, AZ 85339

Check here is this is a change of address.

Telephone: (602) 476-9151

E-mail address: heartmp@msn.com

AFFIDAVIT OF PERFORMANCE OF ANNUAL WORK

1. State of Arizona, County of Maricopa ss:

2. I (Name) Elwin F. Gardner

3. Reside at (Address) 4851 W. Sunrise Drive

City Laveen County Maricopa

RECEIVED
STATE OFFICE
AUG 30 A 10:39
PHOENIX, ARIZONA
BLM
Date
Stamp

State AZ Zip 85339 being duly sworn, depose and say that I am a citizen of the United States, more than eighteen years of age, and that all of the facts set forth in this affidavit, subject to the provisions and penalties of 18 U.S.C. 1001 pertaining to the filing of false, fictitious, or fraudulent statements with the United States, are true and correct according to the best of my knowledge, information and belief.

4. Owner's name and address (if not shown in Items 1-3 above). _____

5. That I am personally acquainted with the mining claim(s). The work and improvements were made by and at the expense of the owner(s) of said claim(s). Said contiguous group of claims, listed on this document, are situated in the

White Tanks (optional) Mining District; Maricopa County, Arizona.

Line No.	AMC NUMBER	CLAIM/SITE NAME	COUNTY RECORDER DATA (If available)	TWP	RNG	SEC
1	AMC399764	New Gold Spot No. 1	2010-0201450	T1N	R4W	11
2	AMC402441	New Gold Spot No. 2	2010-0905966	T1N	R4W	11,12,14
3	AMC402442	New Gold Spot No. 5	2010-0905967	T1N	R4W	11
4	AMC402443	New Gold Spot No. 6	2010-0905968	T1N	R4W	11,12
5	AMC402444	New Gold Spot No. 13	2010-0905969	T1N	R4W	11,12
6	AMC402445	New Gold Spot No. 14	2010-0905970	T1N	R4W	11,12

RECEIVED
 ARIZONA STATE OFFICE
 2011 AUG 30 A 10:39
 PHOENIX, ARIZONA
 BLM
 Date
 Stamp

7	AMC402446	New Gold Spot No. 24	2010-0905971	T1N	R4W	13,14
8						
9						
10						

6. That between the dates starting at 12 o'clock noon on September 1, 20 10 and ending at 12 o'clock noon on September 1, 20 11 at least \$ 980.00 dollars worth of work and improvements were done and performed upon said claim(s) or upon one or more of a contiguous group of claims for the benefit of all, wholly or partly outside of a contiguous group of claims for the benefit of all, not including the location work.

7. That the following persons were employed to perform the work and improvements described herein: _____
 John J. Hoffman Sr., Elwin Gardner, Travis Gardner, Kathryn Forester, Brian MacLeod, Jack Peskin

8. That the work and improvements performed were: fencing & re-fencing of multiple shafts due to vandalism;
geophysical work performed in conjunction with Detection Sciences of Las Vegas, Nevada

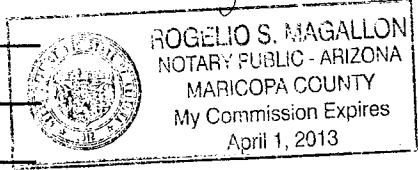
9. Dated: 8/30/2011 Signature: Elwin Gardner

SUBSCRIBED AND SWORN TO before me, a Notary Public, this 30TH day of August 20 11

By: Elwin Frederick Gardner

Notary Public Rogelio S. Magallon

My Commission Expires 4-1-13



Bureau of Land Management
 Arizona State Office
www.az.blm.gov

No. of Claims: _____ x \$10 = _____
 Check No.: _____ Init. _____
 Receipt No.: _____
 For BLM Use Only

UNITED STATES
DEPARTMENT OF THE INTERIOR
BUREAU OF LAND MANAGEMENT
MAINTENANCE FEE WAIVER CERTIFICATION

Handwritten initials

Amc 371901

FORM APPROVED
OMB NO. 1004-0114
Expires: August 31, 2013

SEE INSTRUCTIONS ON PAGE 2

532

1. This small miner waiver is filed for the assessment year beginning on September 1, 2011 and ending on September 1, 2012.
2. The undersigned and all related parties owned ten or fewer mining claims, mill, or tunnel sites located and maintained on Federal lands in the United States of America on September 1, 2011.
3. The undersigned have performed the assessment work required by law for each mining claim listed prior to filing this waiver and understand that by filing this form, the undersigned must file an affidavit of assessment work with the Bureau of Land Management (BLM) by the December 30th following the filing of this waiver.
4. The undersigned understand that if the assessment work obligation has not yet come due under 30 U.S.C. 28 (for those claims in their first assessment year only), a notice of intent to hold reciting this condition must be recorded by the December 30th following the filing of this waiver.
5. The undersigned understand that mill and tunnel sites may also be listed on this waiver and be waived from payment of the maintenance fee, and that a notice of intent to hold for these sites is required to be filed with the BLM by the December 30th following the filing of this waiver.
6. The undersigned understand and acknowledge that pursuant to 43 U.S.C. 1212 and 18 U.S.C. 1001, the filing or recording of a false, fictitious, or fraudulent document with the BLM may result in a fine of up to \$250,000, a prison term not to exceed five years, or both.
7. The mining claims, mill or tunnel sites for which this waiver from payment of the maintenance fees is requested are:

CLAIM OR SITE NAME	BLM RECORDATION SERIAL NUMBER
1. Armadillo No. 1	AMC371901
2. Armadillo No. 2	AMC371902
3. Armadillo No. 3	AMC371903
4. Armadillo No. 4	AMC371904
5. Armadillo No. 5	AMC371905
6. Armadillo No. 6	AMC371906
7. Armadillo No. 7	AMC371907
8. Armadillo No. 8	AMC371908
9. Armadillo No. 9	AMC371909
10. Armadillo No. 10	AMC371910

The owner(s) (claimants) of the above mining claims and sites are:

Travis E. Gardner

(Owner's Name - Please Print)

Handwritten signature of Travis E. Gardner

(Owner's Signature)

4851 W. Sunrise Drive

Laveen

AZ

85339

(Owner's Mailing Address)

(City)

(State)

(Zip Code)

(Owner's Name - Please Print)

(Owner's Signature)

(Owner's Mailing Address)

(City)

(State)

(Zip Code)

(Owner's Name - Please Print)

(Owner's Signature)

(Owner's Mailing Address)

(City)

(State)

(Zip Code)

(Owner's Name - Please Print)

(Owner's Signature)

(Owner's Mailing Address)

(City)

(State)

(Zip Code)

(Continued on page 2)

RECEIVED
PHOENIX, ARIZONA
2011 AUG 30 4:10:44
BLM STATE OFFICE

(Owner's Name - Please Print)	(Owner's Signature)		
(Owner's Mailing Address)	(City)	(State)	(Zip Code)
(Owner's Name - Please Print)	(Owner's Signature)		
(Owner's Mailing Address)	(City)	(State)	(Zip Code)
(Owner's Name - Please Print)	(Owner's Signature)		
(Owner's Mailing Address)	(City)	(State)	(Zip Code)
(Owner's Name - Please Print)	(Owner's Signature)		
(Owner's Mailing Address)	(City)	(State)	(Zip Code)

18 U.S.C. 1001 and 43 U.S.C. 1212 make it a crime for any person knowingly and willfully to make to any department or agency of the United States any false, fictitious or fraudulent statements or representations as to any matter within its jurisdiction.

INSTRUCTIONS

1. This certification is made under the provisions of 43 U.S.C. § 1744 and 30 U.S.C. § 28-28k and the regulations thereunder (43 CFR Part 3830).
2. The claimant(s) must fill in the dates in paragraph 1 for the beginning and ending of the assessment year for which this waiver is sought.
3. The claimant(s) must fill in the date in paragraph 2 for the beginning of the assessment year for which this waiver is sought.
4. All claim and site names and BLM serial numbers must be listed for the mining claims, mill sites, and tunnel sites for which the waiver is sought.
5. All owners of the mining claims, mill sites, and tunnel sites and their addresses must be given.
6. This waiver form must be signed by all the claimants or their designated agent, in original form. If an agent is designated, a notarized designation of agent, signed by all of the claimants with proper address given, must be submitted with this waiver.
7. This form must be filed no later than September 1st for the upcoming assessment year in the BLM State Office where the mining claims or sites are recorded, or the waiver cannot be granted by the BLM. (Example: To obtain a waiver for the assessment year 2012, which begins on September 1, 2011, you must qualify for and file for a waiver no later than September 1, 2011, in the proper BLM State Office.)
8. For all mining claims which require assessment work, you must record an affidavit of labor on or before the December 30th immediately following the filing of this waiver. For all other mining claims or sites waived, you must record a notice of intent to hold on or before the December 30th immediately following the filing of this waiver.
9. Mill and tunnel sites may also be listed on this waiver and be waived from payment of the maintenance fee. A notice of intent to hold for these sites is required to be filed by the December 30th following the filing of this waiver.

FOR OFFICIAL USE ONLY

2011 AUG 30 10:47

RECEIVED
BLM STATE OFFICE

When Recorded Return Document to:
 Elwin F. Gardner
 4851 W. Sunrise Drive
 Laveen, AZ 85339

Check here is this is a change of address.

Telephone: (602) 476-9151

E-mail address: heartmp@msn.com

AFFIDAVIT OF PERFORMANCE OF ANNUAL WORK

1. State of Arizona, County of Maricopa ss:

2. I (Name) Travis E. Gardner

3. Reside at (Address) 4851 W. Sunrise Drive

City Laveen County Maricopa

RECEIVED
 REGISTERED OFFICE
 2011 AUG 30 A 10:47
 PHOENIX, ARIZONA
 BLM
 Date
 Stamp

State AZ Zip 85339 being duly sworn, depose and say that I am a citizen of the United States, more than eighteen years of age, and that all of the facts set forth in this affidavit, subject to the provisions and penalties of 18 U.S.C. 1001 pertaining to the filing of false, fictitious, or fraudulent statements with the United States, are true and correct according to the best of my knowledge, information and belief.

4. Owner's name and address (if not shown in Items 1-3 above). _____

5. That I am personally acquainted with the mining claim(s). The work and improvements were made by and at the expense of the owner(s) of said claim(s). Said contiguous group of claims, listed on this document, are situated in the

Webb (optional) Mining District; Maricopa County, Arizona.

Line No.	AMC NUMBER	CLAIM/SITE NAME	COUNTY RECORDER DATA (If available)	TWP	RNG	SEC
1	AMC371901	Armadillo No. 1	2006-0666192; 2010-0754417	T4S	R5W	4
2	AMC371902	Armadillo No. 2	2006-0666193; 2010-0754417	T4S	R5W	4
3	AMC371903	Armadillo No. 3	2006-0666194; 2010-0754417	T4S	R5W	4
4	AMC371904	Armadillo No. 4	2006-0666195; 2010-0754417	T4S	R5W	4
5	AMC371905	Armadillo No. 5	2006-0666196; 2010-0754417	T4S	R5W	4
6	AMC371906	Armadillo No. 6	2006-0666197; 2010-0754417	T4S	R5W	4

RECEIVED
 2011 AUG 30 A 10:17
 MARICOPA COUNTY, ARIZONA

BLM
Date
Stamp

7	AMC371907	Armadillo No. 7	2006-0666198; 2010-0754417	T4S	R5W	4, 5
8	AMC371908	Armadillo No. 8	2006-0666199; 2010-0754417	T4S	R5W	4, 5
9	AMC371909	Armadillo No. 9	2006-0666200; 2010-0754417	T4S	R5W	4, 5
10	AMC371910	Armadillo No. 10	2006-0666201; 2010-0754417	T4S	R5W	4, 5

6. That between the dates starting at 12 o'clock noon on September 1, 20 10 and ending at 12 o'clock noon on September 1, 20 11 at least \$ 1400.00 dollars worth of work and improvements were done and performed upon said claim(s) or upon one or more of a contiguous group of claims for the benefit of all, wholly or partly outside of a contiguous group of claims for the benefit of all, not including the location work.

7. That the following persons were employed to perform the work and improvements described herein: _____
John J. Hoffman Sr., Elwin Gardner, Travis Gardner, Kathryn Forester, Brian MacLeod, Jack Peskin

8. That the work and improvements performed were: geological surveying of mineralized zones across property;
mineral sampling for geochemical analysis; geophysical work performed in conjunction with Detection Sciences
of Las Vegas, Nevada

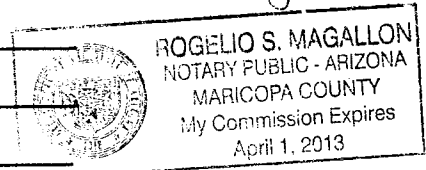
9. Dated: 8-30-2011 Signature: [Signature]

SUBSCRIBED AND SWORN TO before me, a Notary Public, this 30TH day of August 20 11

By: Travis E. Gardner

Notary Public Rogelio S. Magallon

My Commission Expires 4-1-13



Bureau of Land Management
 Arizona State Office
www.az.blm.gov

No. of Claims: 10 x \$10 = \$100.00
 Check No.: C.C. Init. AA
 Receipt No.: 2419759
 For BLM Use Only


United States Department of the Interior
Bureau of Land Management
 LANDS/RECREATION & PLANNING
 ONE N CENTRAL AVE
 PHOENIX, AZ 85004 -2203
 Phone: 602-417-9200

Receipt

No: 2419759

Transaction #: 2495162	
Date of Transaction: 08/30/2011	
CUSTOMER:	
ELWIN GARDNER 4851 W SUNRISE DR LAVEEN, AZ 85339-7892 US	

LINE #	QTY	DESCRIPTION	REMARKS	UNIT PRICE	TOTAL
1	1.00	LOCATABLE MINERALS / MINING CLAIMS-NOT NEW-UNADJUD, ONE AUTH NO. ONLY / MINING CLAIM MONEY RECEIVED CASES: AMC399764/\$70.00	MAINT WAIVER 2012 / POL (7) 2011	- n/a -	70.00
2	1.00	LOCATABLE MINERALS / MINING CLAIMS-NOT NEW-UNADJUD, ONE AUTH NO. ONLY / MINING CLAIM MONEY RECEIVED CASES: AMC358239/\$10.00	MAINT WAIVER 2012 / POL (1) 2011	- n/a -	10.00
3	1.00	LOCATABLE MINERALS / MINING CLAIMS-NOT NEW-UNADJUD, ONE AUTH NO. ONLY / MINING CLAIM MONEY RECEIVED CASES: AMC358238/\$10.00	MAINT WAIVER 2012 / POL (1) 2011	- n/a -	10.00
4	1.00	LOCATABLE MINERALS / MINING CLAIMS-NOT NEW-UNADJUD, ONE AUTH NO. ONLY / MINING CLAIM MONEY RECEIVED CASES: AMC371901/\$100.00	MAINT WAIVER 2012 / POL (10) 2011	- n/a -	100.00
5	1.00	LOCATABLE MINERALS / MINING CLAIMS-NOT NEW-UNADJUD, ONE AUTH NO. ONLY / MINING CLAIM MONEY RECEIVED CASES: AMC396065/\$50.00	MAINT WAIVER 2012 / POL (5) 2011	- n/a -	50.00
TOTAL:					\$240.00

PAYMENT INFORMATION			
NOTE: Items will appear on credit card statement as "Bureau of Land Mgmt CO".			
1	AMOUNT:	240.00	POSTMARKED: N/A
	TYPE:	CREDIT CARD	RECEIVED: 08/30/2011
	NAME:	GARDNER, ELWIN 4851 W SUNRISE DR LAVEEN AZ 85339-7892 US	

CARD NO:	XXXXXXXXXX3037	AUTH CODE:	054513
NAME ON CARD:	ELWIN F GARDNER		
EXPIRES:	09/2014		
SIGNATURE:			

REMARKS

This receipt was generated by the automated BLM Collections and Billing System and is a paper representation of a portion of the official electronic record contained therein.

United States Department of the Interior
Bureau of Land Management
 LANDS/RECREATION & PLANNING
 ONE N CENTRAL AVE
 PHOENIX, AZ 85004 -2203
 Phone: 602-417-9200

Receipt

No: 2419759

Transaction #: 2495162	
Date of Transaction: 08/30/2011	
CUSTOMER:	
ELWIN GARDNER 4851 W SUNRISE DR LAVEEN, AZ 85339-7892 US	

LINE #	QTY	DESCRIPTION	REMARKS	UNIT PRICE	TOTAL
1	1.00	LOCATABLE MINERALS / MINING CLAIMS-NOT NEW-UNADJUD, ONE AUTH NO. ONLY / MINING CLAIM MONEY RECEIVED CASES: AMC399764/\$70.00	MAINT WAIVER 2012 / POL (7) 2011	- n/a -	70.00
2	1.00	LOCATABLE MINERALS / MINING CLAIMS-NOT NEW-UNADJUD, ONE AUTH NO. ONLY / MINING CLAIM MONEY RECEIVED CASES: AMC358239/\$10.00	MAINT WAIVER 2012 / POL (1) 2011	- n/a -	10.00
3	1.00	LOCATABLE MINERALS / MINING CLAIMS-NOT NEW-UNADJUD, ONE AUTH NO. ONLY / MINING CLAIM MONEY RECEIVED CASES: AMC358238/\$10.00	MAINT WAIVER 2012 / POL (1) 2011	- n/a -	10.00
4	1.00	LOCATABLE MINERALS / MINING CLAIMS-NOT NEW-UNADJUD, ONE AUTH NO. ONLY / MINING CLAIM MONEY RECEIVED CASES: AMC371901/\$100.00	MAINT WAIVER 2012 / POL (10) 2011	- n/a -	100.00
5	1.00	LOCATABLE MINERALS / MINING CLAIMS-NOT NEW-UNADJUD, ONE AUTH NO. ONLY / MINING CLAIM MONEY RECEIVED CASES: AMC396065/\$50.00	MAINT WAIVER 2012 / POL (5) 2011	- n/a -	50.00
TOTAL:					\$240.00

PAYMENT INFORMATION

NOTE: Items will appear on credit card statement as "Bureau of Land Mgmt CO".

1	AMOUNT:	240.00	POSTMARKED:	N/A
	TYPE:	CREDIT CARD	RECEIVED:	08/30/2011
	NAME:	GARDNER, ELWIN 4851 W SUNRISE DR LAVEEN AZ 85339-7892 US		

CARD NO:	XXXXXXXXXXXX3037	AUTH CODE:	054513
NAME ON CARD:	ELWIN F GARDNER		
EXPIRES:	09/2014		
SIGNATURE:			

REMARKS

This receipt was generated by the automated BLM Collections and Billing System and is a paper representation of a portion of the official electronic record contained therein.

UNITED STATES DEPARTMENT OF THE INTERIOR
BUREAU OF LAND MANAGEMENT

588

Amc 399764
Amc 358238
Amc 371901
Amc 400063
FORM APPROVED
OMB NO. 1004-0114
Expires: February 28, 2010

MAINTENANCE FEE WAIVER CERTIFICATION

SEE INSTRUCTIONS ON REVERSE


2010

1. This small miner waiver is filed for the assessment year beginning at noon on September 1, ~~2009~~ and ending at noon on September 1, ~~2010~~. 2011
2. The undersigned and all related parties owned ten or fewer mining claims, mill, or tunnel sites located and maintained on Federal lands in the United States of America on September 1, 2010.
3. The undersigned have performed the assessment work **required by law** for each mining claim listed **prior to filing this waiver** and understand that by filing this form; an affidavit of assessment work **must** be recorded by the December 30th following the filing of this waiver.
4. The undersigned understand that if the assessment work obligation has not yet come due under 30 U.S.C. 28 (for those claims in their first assessment year only); a notice of intent to hold reciting this condition **must** be recorded by the December 30th following the filing of this waiver.
5. The undersigned understand that mill and tunnel sites may also be listed upon this waiver and be waived from payment of the maintenance fee; and that a notice of intent to hold for these sites is required to be recorded by the December 30th immediately following the filing of this waiver.
6. The undersigned understand and acknowledge that pursuant to 43 U.S.C. 1212 and 18 U.S.C. 1001; the filing or recording of a false, fictitious, or fraudulent document with the Bureau of Land Management may result in a fine of up to \$250,000, a prison term not to exceed five years, or both.
7. The mining claims, mill or tunnel sites for which this waiver from payment of the maintenance fees is requested are:

CLAIM OR SITE NAME	BLM RECORDATION SERIAL NUMBER
1. New Gold Spot No. 1	AMC399764
2.	
3.	
4.	
5.	
6.	
7.	
8.	
9.	
10.	

The owner(s) (claimants) of the above mining claims and sites are:

Elwin F. Gardner
(Owner's Name - Please Print)


(Owner's Signature)

4851 W. Sunrise Drive
(Street or P.O. Box)

Laveen AZ 85339
(City) (State) (Zip Code)

(Owner's Name - Please Print)

(Owner's Signature)

(Street or P.O. Box)

(City) (State) (Zip Code)

(Owner's Name - Please Print)

(Owner's Signature)

(Street or P.O. Box)

(City) (State) (Zip Code)

SEP 16 2010 TS

ENTERED INTO COMPUTER

1/5c

(Owner's Name - Please Print)	(Owner's Signature)		
(Street or P.O. Box)	(City)	(State)	(Zip Code)
(Owner's Name - Please Print)	(Owner's Signature)		
(Street or P.O. Box)	(City)	(State)	(Zip Code)
(Owner's Name - Please Print)	(Owner's Signature)		
(Street or P.O. Box)	(City)	(State)	(Zip Code)
(Owner's Name - Please Print)	(Owner's Signature)		
(Street or P.O. Box)	(City)	(State)	(Zip Code)

INSTRUCTIONS

1. This certification is made under the provisions of § 1744 of Title 43 and § 28-28k of Title 30 of the United States Code; and the regulations thereunder (43 CFR Part 3830).
2. The claimant(s) **must** fill in the dates in paragraph 1 for the beginning and ending of the assessment year for which this waiver is sought.
3. The claimant(s) **must** fill in the date in paragraph 2 for the beginning of the assessment year for which this waiver is sought.
4. All claim and site names and Bureau of Land Management (BLM) serial numbers **must** be listed for the mining claims, mill sites, and tunnel sites for which the waiver is sought.
5. All owners of the mining claims, mill sites, and tunnel sites and their addresses **must** be given.
6. This waiver form **must** be signed by all the claimants or their designated agent, in original form. If an agent is designated, a notarized designation of agent, signed by all of the claimants with proper address given, **must** be submitted with this waiver.
7. This form **must** be filed no later than September 1st for the upcoming assessment year in the BLM State Office where the mining claims or sites are recorded, or the waiver cannot be granted by the BLM. (Example: to obtain a waiver for the assessment year 2000, which begins at noon on September 1, 1999, you **must** qualify for and file for a waiver no later than September 1, 1999, in the proper BLM State Office).
8. For all mining claims which require assessment work, you **must** record an affidavit of labor on or before the December 30th immediately following the filing of this waiver. For all other mining claims or sites waived, you must record a notice of intent to hold on or before the December 30th immediately following the filing of this waiver.
9. Mill and tunnel sites may also be listed upon this waiver and be waived from payment of the maintenance fee. A notice of intent to hold for these sites is required to be filed by the December 30th following the filing of this waiver.

NOTICE/BURDEN HOURS STATEMENT

The Privacy Act of 1974, *as amended*, and the regulation in 43 CFR 2.48(d) provide that you be furnished the following information in connection with the information required by this certification of waiver from rental fees.

AUTHORITY: 30 U.S.C. 28-28k; 43 U.S.C. 1201, 1457, 1740, and 1744; and 43 CFR 3830.

PRINCIPLE PURPOSE: This information is to be used to verify that the owner(s) (claimants) of a mining claim has complied with 30 U.S.C. 28f and is entitled to perform assessment work in lieu of paying the maintenance fee for the mining claims listed on this form.

ROUTINE USE: (1) Adjudication of the claimant(s) certification of waiver from paying the maintenance fee otherwise required by 30 U.S.C. 28f. (2) Disclosure may be made to appropriate Federal agencies when location is made within the agency's geographic area of responsibility. (3) Information from the record and/or the record will be transferred to the appropriate Federal, State, or local agency, or a member of the public in response to a specific request for pertinent information. (4) Information may also be provided to the Department of Justice or in a proceeding before a court or adjudicative body; or to Federal, State, local or foreign agencies when needed for enforcement of civil or criminal codes or applicable regulations concerning title rights upon the public land.

EFFECT OF NOT PROVIDING INFORMATION: Disclosure of this information is required by 30 U.S.C. 28f and 43 CFR Part 3830 for those qualified claimants wishing to take the small miner waiver allowed. Failure to supply the information required in this form to support the claimants certification of waiver from payment of the otherwise required maintenance fees will result in the waiver being disallowed and the mining claims subject to forfeiture by BLM under 30 U.S.C. 28i.

The Paperwork Reduction Act of 1995 requires us to inform you that:

This information is being collected to allow the BLM to determine if you qualify for a waiver from the payment of \$100 per mining claim or site maintenance fee established in 30 U.S.C. 28f and the implementing regulations at 43 CFR 3830. A response to this request is required in accordance with the statute to obtain your benefit.

BLM would like you to know that you do not have to respond to this, or any other, Federal agency-sponsored information collection unless it displays a currently valid OMB control number.

Public reporting burden for this form is estimated to average 20 minutes (.33 hours) per response, including time to review instructions, gathering and maintaining data, and completing and reviewing the form. Direct comments regarding this burden estimate, or any other aspect of this form, to the U.S. Department of the Interior, Bureau of Land Management, (1004-0114) Bureau Information Collection Clearance Officer (WO-630), Mail Stop 401 LS, 1849 C St., N.W., Washington, D.C. 20240.

PHOENIX, ARIZONA

FOR OFFICIAL USE ONLY

29 AUG 31 P 2:29

RECEIVED
BLM AZ STATE OFFICE

588

FORM APPROVED
OMB NO. 1004-0114
Expires: February 28, 2010

MAINTENANCE FEE WAIVER CERTIFICATION

SEE INSTRUCTIONS ON REVERSE

1. This small miner waiver is filed for the assessment year beginning at noon on September 1, **2009** and ending at noon on September 1, **2010**.
2. The undersigned and all related parties owned ten or fewer mining claims, mill, or tunnel sites located and maintained on Federal lands in the United States of America on September 1, **2010**.
3. The undersigned have performed the assessment work **required by law** for each mining claim listed **prior to filing this waiver** and understand that by filing this form; an affidavit of assessment work **must** be recorded by the December 30th following the filing of this waiver.
4. The undersigned understand that if the assessment work obligation has not yet come due under 30 U.S.C. 28 (for those claims in their first assessment year only); a notice of intent to hold reciting this condition **must** be recorded by the December 30th following the filing of this waiver.
5. The undersigned understand that mill and tunnel sites may also be listed upon this waiver and be waived from payment of the maintenance fee; and that a notice of intent to hold for these sites is required to be recorded by the December 30th immediately following the filing of this waiver.
6. The undersigned understand and acknowledge that pursuant to 43 U.S.C. 1212 and 18 U.S.C. 1001; the filing or recording of a false, fictitious, or fraudulent document with the Bureau of Land Management may result in a fine of up to \$250,000, a prison term not to exceed five years, or both.
7. The mining claims, mill or tunnel sites for which this waiver from payment of the maintenance fees is requested are:

CLAIM OR SITE NAME	BLM RECORDATION SERIAL NUMBER
1. New Gold Spot No. 1	AMC399764
2.	
3.	
4.	
5.	
6.	
7.	
8.	
9.	
10.	

The owner(s) (claimants) of the above mining claims and sites are:

Kathryn N. Forester
(Owner's Name - Please Print)

Kathryn N. Forester
(Owner's Signature)

4851 W. Sunrise Drive
(Street or P.O. Box)

Laveen AZ 85339
(City) (State) (Zip Code)

(Owner's Name - Please Print)

(Street or P.O. Box)

(City) (State) (Zip Code)

(Owner's Name - Please Print)

(Street or P.O. Box)

(City) (State) (Zip Code)

(Continued on page 2)

RECEIVED
BLM AZ STATE OFFICE
2011 JAN - 7 A 10:35
PHOENIX, ARIZONA

(Owner's Name - Please Print)	(Owner's Signature)		
(Street or P.O. Box)	(City)	(State)	(Zip Code)
(Owner's Name - Please Print)	(Owner's Signature)		
(Street or P.O. Box)	(City)	(State)	(Zip Code)
(Owner's Name - Please Print)	(Owner's Signature)		
(Street or P.O. Box)	(City)	(State)	(Zip Code)
(Owner's Name - Please Print)	(Owner's Signature)		
(Street or P.O. Box)	(City)	(State)	(Zip Code)

INSTRUCTIONS

- | | |
|--|---|
| <ol style="list-style-type: none"> 1. This certification is made under the provisions of § 1744 of Title 43 and § 28-28k of Title 30 of the United States Code; and the regulations thereunder (43 CFR Part 3830). 2. The claimant(s) must fill in the dates in paragraph 1 for the beginning and ending of the assessment year for which this waiver is sought. 3. The claimant(s) must fill in the date in paragraph 2 for the beginning of the assessment year for which this waiver is sought. 4. All claim and site names and Bureau of Land Management (BLM) serial numbers must be listed for the mining claims, mill sites, and tunnel sites for which the waiver is sought. 5. All owners of the mining claims, mill sites, and tunnel sites and their addresses must be given. 6. This waiver form must be signed by all the claimants or their designated agent, in original form. If an agent is designated, a notarized designation of agent, signed by all of the claimants with proper address given, must be submitted with this waiver. | <ol style="list-style-type: none"> 7. This form must be filed no later than September 1st for the upcoming assessment year in the BLM State Office where the mining claims or sites are recorded, or the waiver cannot be granted by the BLM. (Example: to obtain a waiver for the assessment year 2000, which begins at noon on September 1, 1999, you must qualify for and file for a waiver no later than September 1, 1999, in the proper BLM State Office). 8. For all mining claims which require assessment work, you must record an affidavit of labor on or before the December 30th immediately following the filing of this waiver. For all other mining claims or sites waived, you must record a notice of intent to hold on or before the December 30th immediately following the filing of this waiver. 9. Mill and tunnel sites may also be listed upon this waiver and be waived from payment of the maintenance fee. A notice of intent to hold for these sites is required to be filed by the December 30th following the filing of this waiver. |
|--|---|

NOTICE/BURDEN HOURS STATEMENT

The Privacy Act of 1974, *as amended*, and the regulation in 43 CFR 2.48(d) provide that you be furnished the following information in connection with the information required by this certification of waiver from rental fees.

AUTHORITY: 30 U.S.C. 28-28k; 43 U.S.C. 1201, 1457, 1740, and 1744; and 43 CFR 3830.

PRINCIPLE PURPOSE: This information is to be used to verify that the owner(s) (claimants) of a mining claim has complied with 30 U.S.C. 28f and is entitled to perform assessment work in lieu of paying the maintenance fee for the mining claims listed on this form.

ROUTINE USE: (1) Adjudication of the claimant(s) certification of waiver from paying the maintenance fee otherwise required by 30 U.S.C. 28f. (2) Disclosure may be made to appropriate Federal agencies when location is made within the agency's geographic area of responsibility. (3) Information from the record and/or the record will be transferred to the appropriate Federal, State, or local agency, or a member of the public in response to a specific request for pertinent information. (4) Information may also be provided to the Department of Justice or in a proceeding before a court or adjudicative body; or to Federal, State, local or foreign agencies when needed for enforcement of civil or criminal codes or applicable regulations concerning title rights upon the public land.

EFFECT OF NOT PROVIDING INFORMATION: Disclosure of this information is required by 30 U.S.C. 28f and 43 CFR Part 3830 for those qualified claimants wishing to take the small miner waiver allowed. Failure to supply the information required in this form to support the claimants certification of waiver from payment of the otherwise required maintenance fees will result in the waiver being disallowed and the mining claims subject to forfeiture by BLM under 30 U.S.C. 28i.

The Paperwork Reduction Act of 1995 requires us to inform you that: This information is being collected to allow the BLM to determine if you qualify for a waiver from the payment of \$100 per mining claim or site maintenance fee established in 30 U.S.C. 28f and the implementing regulations at 43 CFR 3830. A response to this request is required in accordance with the statute to obtain your benefit.

BLM would like you to know that you do not have to respond to this, or any other, Federal agency-sponsored information collection unless it displays a currently valid OMB control number.

Public reporting burden for this form is estimated to average 20 minutes (.33 hours) per response, including time to review instructions, gathering and maintaining data, and completing and reviewing the form. Direct comments regarding this burden estimate, or any other aspect of this form, to the U.S. Department of the Interior, Bureau of Land Management, (1004-0114) Bureau Information Collection Clearance Officer (WO-630), Mail Stop 401 LS, 1849 C St., N.W., Washington, D.C. 20240.

FOR OFFICIAL USE ONLY

MAINTENANCE FEE WAIVER CERTIFICATION

SEE INSTRUCTIONS ON REVERSE

1. This small miner waiver is filed for the assessment year beginning at noon on September 1, 2009 and ending at noon on September 1, 2010.
2. The undersigned and all related parties owned ten or fewer mining claims, mill, or tunnel sites located and maintained on Federal lands in the United States of America on September 1, 2010.
3. The undersigned have performed the assessment work **required by law** for each mining claim listed **prior to filing this waiver** and understand that by filing this form; an affidavit of assessment work **must** be recorded by the December 30th following the filing of this waiver.
4. The undersigned understand that if the assessment work obligation has not yet come due under 30 U.S.C. 28 (for those claims in their first assessment year only); a notice of intent to hold reciting this condition **must** be recorded by the December 30th following the filing of this waiver.
5. The undersigned understand that mill and tunnel sites may also be listed upon this waiver and be waived from payment of the maintenance fee; and that a notice of intent to hold for these sites is required to be recorded by the December 30th immediately following the filing of this waiver.
6. The undersigned understand and acknowledge that pursuant to 43 U.S.C. 1212 and 18 U.S.C. 1001; the filing or recording of a false, fictitious, or fraudulent document with the Bureau of Land Management may result in a fine of up to \$250,000, a prison term not to exceed five years, or both.
7. The mining claims, mill or tunnel sites for which this waiver from payment of the maintenance fees is requested are:

CLAIM OR SITE NAME	BLM RECORDATION SERIAL NUMBER
1. New Gold Spot No. 1	AMC399764
2.	
3.	
4.	
5.	
6.	
7.	
8.	
9.	
10.	

The owner(s) (claimants) of the above mining claims and sites are:

Brian D. MacLeod
(Owner's Name - Please Print)

Brian MacLeod
(Owner's Signature)

4210 34th Ave S
(Street or P.O. Box)

Seattle WA 98118
(City) (State) (Zip Code)

(Owner's Name - Please Print)

(Owner's Signature)

(Street or P.O. Box)

(City) (State) (Zip Code)

(Owner's Name - Please Print)

(Owner's Signature)

(Street or P.O. Box)

(City) (State) (Zip Code)

(Continued on page 2)

RECEIVED
BLM AZ STATE OFFICE
2011 JAN 10 P 4: 00
PHOENIX, ARIZONA

When Recorded Return Document to:

Elwin F. Gardner

4851 W. Sunrise Drive

Laveen, AZ 85339

AMC 399764

Check here if this is a change of address.

Telephone: (602) 476-9151

E-mail address: heartmp@msn.com

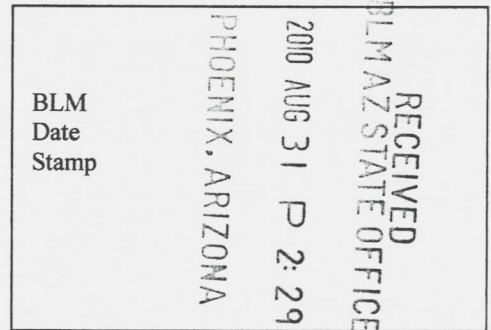
AFFIDAVIT OF PERFORMANCE OF ANNUAL WORK

1. State of Arizona, County of Maricopa ss:

2. I (Name) Elwin F. Gardner

3. Reside at (Address) 4851 W. Sunrise Drive

City Laveen County Maricopa



State AZ Zip 85339 being duly sworn, depose and say that I am a citizen of the United States, more than eighteen years of age, and that all of the facts set forth in this affidavit, subject to the provisions and penalties of 18 U.S.C. 1001 pertaining to the filing of false, fictitious, or fraudulent statements with the United States, are true and correct according to the best of my knowledge, information and belief.

4. Owner's name and address (If not shown in Items 1-3 above). _____

5. That I am personally acquainted with the mining claim(s). The work and improvements were made by and at the expense of the owner(s) of said claim(s). Said contiguous group of claims, listed on this document, are situated in the

White Tank (optional) Mining District; Maricopa County, Arizona.

Line No.	AMC NUMBER	CLAIM/SITE NAME	COUNTY RECORDER DATA (If available)	TWP	RNG	SEC
1	AMC399764	New Gold Spot No. 1		T1N	R4W	11
2						
3						
4						
5						
6						

SEP 16 2010 TS

Form: MCF108

Revised Jan. 2006

Page 1 of 2

ENTERED INTO COMPUTER

RECEIVED
BLM AZ STATE OFFICE
2010 AUG 31 P 2:29
PHOENIX, ARIZONA
BLM
Date
Stamp

7					
8					
9					
10					

6. That between the dates starting at 12 o'clock noon on September 1, 20 09 and ending at 12 o'clock noon on September 1, 20 10 at least \$ 140.00 dollars worth of work and improvements were done and performed upon said claim(s) or upon one or more of a contiguous group of claims for the benefit of all, wholly or partly outside of a contiguous group of claims for the benefit of all, not including the location work.

7. That the following persons were employed to perform the work and improvements described herein: _____
John J. Hoffman Sr., Elwin Gardner, Travis Gardner, Kathryn Forester, Jack Peskin

8. That the work and improvements performed were: _____
fencing of multiple shafts

9. Dated: 08/30/2010 Signature: *Elwin Gardner*

SUBSCRIBED AND SWORN TO before me, a Notary Public, this 30 day of AUGUST 20 10

By: Elwin F. Gardner
Notary Public Sonia McKinney
My Commission Expires May 21, 2011



No. of Claims: 1 x \$10 = 10.00
Check No.: CASH Init. sc
Receipt No.: 2206141
For BLM Use Only

Bureau of Land Management
Arizona State Office
www.az.blm.gov

590

AMC 399764
AMC 358238

MAINTENANCE FEE WAIVER CERTIFICATION

FORM APPROVED
OMB NO. 1004-0114
Expires: February 28, 2010


SEE INSTRUCTIONS ON REVERSE

1. This small miner waiver is filed for the assessment year beginning at noon on September 1, 2009 and ending at noon on September 1, 2010.
2. The undersigned and all related parties owned ten or fewer mining claims, mill, or tunnel sites located and maintained on Federal lands in the United States of America on September 1, 2010.
3. The undersigned have performed the assessment work **required by law** for each mining claim listed **prior to filing this waiver** and understand that by filing this form; an affidavit of assessment work **must** be recorded by the December 30th following the filing of this waiver.
4. The undersigned understand that if the assessment work obligation has not yet come due under 30 U.S.C. 28 (for those claims in their first assessment year only); a notice of intent to hold reciting this condition **must** be recorded by the December 30th following the filing of this waiver.
5. The undersigned understand that mill and tunnel sites may also be listed upon this waiver and be waived from payment of the maintenance fee; and that a notice of intent to hold for these sites is required to be recorded by the December 30th immediately following the filing of this waiver.
6. The undersigned understand and acknowledge that pursuant to 43 U.S.C. 1212 and 18 U.S.C. 1001; the filing or recording of a false, fictitious, or fraudulent document with the Bureau of Land Management may result in a fine of up to \$250,000, a prison term not to exceed five years, or both.
7. The mining claims, mill or tunnel sites for which this waiver from payment of the maintenance fees is requested are:

CLAIM OR SITE NAME	BLM RECORDATION SERIAL NUMBER
1. Alex Nine ✓	AMC358238
2.	
3.	
4.	
5.	
6.	
7.	
8.	
9.	
10.	

The owner(s) (claimants) of the above mining claims and sites are:

Elwin F. Gardner ✓
(Owner's Name - Please Print)


(Owner's Signature)

4851 W. Sunrise Drive
(Street or P.O. Box)

Laveen AZ 85339
(City) (State) (Zip Code)

(Owner's Name - Please Print)

(Owner's Signature)

(Street or P.O. Box)

(City) (State) (Zip Code)

(Owner's Name - Please Print)

(Owner's Signature)

(Street or P.O. Box)

(City) (State) (Zip Code)

SEP 16 2010 TS

ENTERED INTO COMPUTER

1/50

(Owner's Name - Please Print)	(Owner's Signature)		
(Street or P.O. Box)	(City)	(State)	(Zip Code)
(Owner's Name - Please Print)	(Owner's Signature)		
(Street or P.O. Box)	(City)	(State)	(Zip Code)
(Owner's Name - Please Print)	(Owner's Signature)		
(Street or P.O. Box)	(City)	(State)	(Zip Code)
(Owner's Name - Please Print)	(Owner's Signature)		
(Street or P.O. Box)	(City)	(State)	(Zip Code)

INSTRUCTIONS

1. This certification is made under the provisions of § 1744 of Title 43 and § 28-28k of Title 30 of the United States Code; and the regulations thereunder (43 CFR Part 3830).
2. The claimant(s) **must** fill in the dates in paragraph 1 for the beginning and ending of the assessment year for which this waiver is sought.
3. The claimant(s) **must** fill in the date in paragraph 2 for the beginning of the assessment year for which this waiver is sought.
4. All claim and site names and Bureau of Land Management (BLM) serial numbers **must** be listed for the mining claims, mill sites, and tunnel sites for which the waiver is sought.
5. All owners of the mining claims, mill sites, and tunnel sites and their addresses **must** be given.
6. This waiver form **must** be signed by all the claimants or their designated agent, in original form. If an agent is designated, a notarized designation of agent, signed by all of the claimants with proper address given, **must** be submitted with this waiver.
7. This form **must** be filed no later than September 1st for the upcoming assessment year in the BLM State Office where the mining claims or sites are recorded, or the waiver cannot be granted by the BLM. (Example: to obtain a waiver for the assessment year 2000, which begins at noon on September 1, 1999, you **must** qualify for and file for a waiver no later than September 1, 1999, in the proper BLM State Office).
8. For all mining claims which require assessment work, you **must** record an affidavit of labor on or before the December 30th immediately following the filing of this waiver. For all other mining claims or sites waived, you must record a notice of intent to hold on or before the December 30th immediately following the filing of this waiver.
9. Mill and tunnel sites may also be listed upon this waiver and be waived from payment of the maintenance fee. A notice of intent to hold for these sites is required to be filed by the December 30th following the filing of this waiver.

NOTICE/BURDEN HOURS STATEMENT

The Privacy Act of 1974, *as amended*, and the regulation in 43 CFR 2.48(d) provide that you be furnished the following information in connection with the information required by this certification of waiver from rental fees.

AUTHORITY: 30 U.S.C. 28-28k; 43 U.S.C. 1201, 1457, 1740, and 1744; and 43 CFR 3830.

PRINCIPLE PURPOSE: This information is to be used to verify that the owner(s) (claimants) of a mining claim has complied with 30 U.S.C. 28f and is entitled to perform assessment work in lieu of paying the maintenance fee for the mining claims listed on this form.

ROUTINE USE: (1) Adjudication of the claimant(s) certification of waiver from paying the maintenance fee otherwise required by 30 U.S.C. 28f. (2) Disclosure may be made to appropriate Federal agencies when location is made within the agency's geographic area of responsibility. (3) Information from the record and/or the record will be transferred to the appropriate Federal, State, or local agency, or a member of the public in response to a specific request for pertinent information. (4) Information may also be provided to the Department of Justice or in a proceeding before a court or adjudicative body; or to Federal, State, local or foreign agencies when needed for enforcement of civil or criminal codes or applicable regulations concerning title rights upon the public land.

EFFECT OF NOT PROVIDING INFORMATION: Disclosure of this information is required by 30 U.S.C. 28f and 43 CFR Part 3830 for those qualified claimants wishing to take the small miner waiver allowed. Failure to supply the information required in this form to support the claimants certification of waiver from payment of the otherwise required maintenance fees will result in the waiver being disallowed and the mining claims subject to forfeiture by BLM under 30 U.S.C. 28i.

The Paperwork Reduction Act of 1995 requires us to inform you that:

This information is being collected to allow the BLM to determine if you qualify for a waiver from the payment of \$100 per mining claim or site maintenance fee established in 30 U.S.C. 28f and the implementing regulations at 43 CFR 3830. A response to this request is required in accordance with the statute to obtain your benefit.

BLM would like you to know that you do not have to respond to this, or any other, Federal agency-sponsored information collection unless it displays a currently valid OMB control number.

Public reporting burden for this form is estimated to average 20 minutes (.33 hours) per response, including time to review instructions, gathering and maintaining data, and completing and reviewing the form. Direct comments regarding this burden estimate, or any other aspect of this form, to the U.S. Department of the Interior, Bureau of Land Management, (1004-0114) Bureau Information Collection Clearance Officer (WO-630), Mail Stop 401 LS, 1849 C St., N.W., Washington, D.C. 20240.

PHOENIX, ARIZONA

FOR OFFICIAL USE ONLY
2010 AUG 31 P 2:30

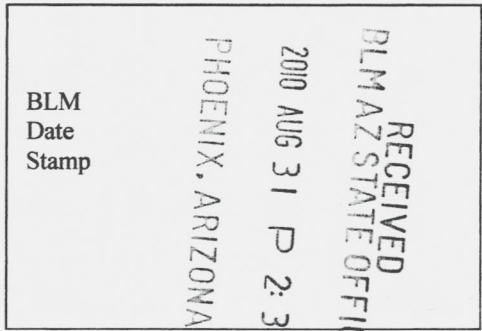
RECEIVED
BLMAZ STATE OFFICE

When Recorded Return Document to:
 Elwin F. Gardner
 4851 W. Sunrise Drive
 Laveen, AZ 85339

Check here is this is a change of address.
 Telephone: (602) 476-9151
 E-mail address: heartmp@msn.com

AFFIDAVIT OF PERFORMANCE OF ANNUAL WORK

1. State of Arizona, County of Maricopa ss:
 2. I (Name) Elwin F. Gardner
 3. Reside at (Address) 4851 W. Sunrise Drive
 City Laveen County Maricopa



State AZ Zip 85339 being duly sworn, depose and say that I am a citizen of the United States, more than eighteen years of age, and that all of the facts set forth in this affidavit, subject to the provisions and penalties of 18 U.S.C. 1001 pertaining to the filing of false, fictitious, or fraudulent statements with the United States, are true and correct according to the best of my knowledge, information and belief.
 4. Owner's name and address (If not shown in Items 1-3 above). _____

5. That I am personally acquainted with the mining claim(s). The work and improvements were made by and at the expense of the owner(s) of said claim(s). Said contiguous group of claims, listed on this document, are situated in the Webb (optional) Mining District; Maricopa County, Arizona.

Line No.	AMC NUMBER	CLAIM/SITE NAME	COUNTY RECORDER DATA (If available)	TWP	RNG	SEC
1	AMC358238	Alex Nine		T4S	R5W	4 & 9
2						
3						
4						
5						
6						

SEP 16 2010 TS

Form: MCF108
 Revised Jan. 2006
 Page 1 of 2

ENTERED INTO COMPUTER

RECEIVED
BLM AZ STATE OFFICE
2010 AUG 31 P 2:30
PHOENIX, ARIZONA

BLM
Date
Stamp

7					
8					
9					
10					

6. That between the dates starting at 12 o'clock noon on September 1, 20 09 and ending at 12 o'clock noon on September 1, 20 10 at least \$ 140.00 dollars worth of work and improvements were done and performed upon said claim(s) or upon one or more of a contiguous group of claims for the benefit of all, wholly or partly outside of a contiguous group of claims for the benefit of all, not including the location work.

7. That the following persons were employed to perform the work and improvements described herein: _____
 John J. Hoffman Sr., Elwin Gardner, Kathryn Forester, Jack Peskin

8. That the work and improvements performed were: _____
 collection of multiple ore samples & plant sample for analysis of precious metals; identifying minerals related to gold and other precious metals; identifying and interpreting fault zones; identifying nature of host rock species

9. Dated: 08/30/2010 Signature: [Signature]

SUBSCRIBED AND SWORN TO before me, a Notary Public, this 30 day of August 2010

By: Elwin F Gardner
 Notary Public Sonia McKinney
 My Commission Expires May 21, 2011



Bureau of Land Management
 Arizona State Office
www.az.blm.gov

No. of Claims: 1 x \$10 = 10.00
 Check No.: CASH Init. SC
 Receipt No.: 2206141
 For BLM Use Only

591

AMC 358238
AMC 399764

MAINTENANCE FEE WAIVER CERTIFICATION

FORM APPROVED
OMB NO. 1004-0114
Expires: February 28, 2010

SEE INSTRUCTIONS ON REVERSE

1. This small miner waiver is filed for the assessment year beginning at noon on September 1, 2009 and ending at noon on September 1, 2010.
2. The undersigned and all related parties owned ten or fewer mining claims, mill, or tunnel sites located and maintained on Federal lands in the United States of America on September 1, 2010.
3. The undersigned have performed the assessment work **required by law** for each mining claim listed **prior to filing this waiver** and understand that by filing this form; an affidavit of assessment work **must** be recorded by the December 30th following the filing of this waiver.
4. The undersigned understand that if the assessment work obligation has not yet come due under 30 U.S.C. 28 (for those claims in their first assessment year only); a notice of intent to hold reciting this condition **must** be recorded by the December 30th following the filing of this waiver.
5. The undersigned understand that mill and tunnel sites may also be listed upon this waiver and be waived from payment of the maintenance fee; and that a notice of intent to hold for these sites is required to be recorded by the December 30th immediately following the filing of this waiver.
6. The undersigned understand and acknowledge that pursuant to 43 U.S.C. 1212 and 18 U.S.C. 1001; the filing or recording of a false, fictitious, or fraudulent document with the Bureau of Land Management may result in a fine of up to \$250,000, a prison term not to exceed five years, or both.
7. The mining claims, mill or tunnel sites for which this waiver from payment of the maintenance fees is requested are:

CLAIM OR SITE NAME	BLM RECORDATION SERIAL NUMBER
1. Alex Ten ✓	AMC358239
2.	
3.	
4.	
5.	
6.	
7.	
8.	
9.	
10.	

The owner(s) (claimants) of the above mining claims and sites are:

Kathryn N. Forester ✓
(Owner's Name - Please Print)

Kathryn N. Forester
(Owner's Signature)

4851 W. Sunrise Drive
(Street or P.O. Box)

Laveen AZ 85339
(City) (State) (Zip Code)

(Owner's Name - Please Print)

(Owner's Signature)

(Street or P.O. Box)

(City) (State) (Zip Code)

(Owner's Name - Please Print)

(Owner's Signature)

(Street or P.O. Box)

(City) (State) (Zip Code)

(Continued on page 2)

SEP 16 2010 TS

ENTERED INTO COMPUTER

1/50

(Owner's Name - Please Print)	(Owner's Signature)		
(Street or P.O. Box)	(City)	(State)	(Zip Code)
(Owner's Name - Please Print)	(Owner's Signature)		
(Street or P.O. Box)	(City)	(State)	(Zip Code)
(Owner's Name - Please Print)	(Owner's Signature)		
(Street or P.O. Box)	(City)	(State)	(Zip Code)
(Owner's Name - Please Print)	(Owner's Signature)		
(Street or P.O. Box)	(City)	(State)	(Zip Code)

INSTRUCTIONS

- | | |
|--|---|
| <ol style="list-style-type: none"> 1. This certification is made under the provisions of § 1744 of Title 43 and § 28-28k of Title 30 of the United States Code; and the regulations thereunder (43 CFR Part 3830). 2. The claimant(s) must fill in the dates in paragraph 1 for the beginning and ending of the assessment year for which this waiver is sought. 3. The claimant(s) must fill in the date in paragraph 2 for the beginning of the assessment year for which this waiver is sought. 4. All claim and site names and Bureau of Land Management (BLM) serial numbers must be listed for the mining claims, mill sites, and tunnel sites for which the waiver is sought. 5. All owners of the mining claims, mill sites, and tunnel sites and their addresses must be given. 6. This waiver form must be signed by all the claimants or their designated agent, in original form. If an agent is designated, a notarized designation of agent, signed by all of the claimants with proper address given, must be submitted with this waiver. | <ol style="list-style-type: none"> 7. This form must be filed no later than September 1st for the upcoming assessment year in the BLM State Office where the mining claims or sites are recorded, or the waiver cannot be granted by the BLM. (Example: to obtain a waiver for the assessment year 2000, which begins at noon on September 1, 1999, you must qualify for and file for a waiver no later than September 1, 1999, in the proper BLM State Office). 8. For all mining claims which require assessment work, you must record an affidavit of labor on or before the December 30th immediately following the filing of this waiver. For all other mining claims or sites waived, you must record a notice of intent to hold on or before the December 30th immediately following the filing of this waiver. 9. Mill and tunnel sites may also be listed upon this waiver and be waived from payment of the maintenance fee. A notice of intent to hold for these sites is required to be filed by the December 30th following the filing of this waiver. |
|--|---|

NOTICE/BURDEN HOURS STATEMENT

The Privacy Act of 1974, *as amended*, and the regulation in 43 CFR 2.48(d) provide that you be furnished the following information in connection with the information required by this certification of waiver from rental fees.

AUTHORITY: 30 U.S.C. 28-28k; 43 U.S.C. 1201, 1457, 1740, and 1744; and 43 CFR 3830.

PRINCIPLE PURPOSE: This information is to be used to verify that the owner(s) (claimants) of a mining claim has complied with 30 U.S.C. 28f and is entitled to perform assessment work in lieu of paying the maintenance fee for the mining claims listed on this form.

ROUTINE USE: (1) Adjudication of the claimant(s) certification of waiver from paying the maintenance fee otherwise required by 30 U.S.C. 28f. (2) Disclosure may be made to appropriate Federal agencies when location is made within the agency's geographic area of responsibility. (3) Information from the record and/or the record will be transferred to the appropriate Federal, State, or local agency, or a member of the public in response to a specific request for pertinent information. (4) Information may also be provided to the Department of Justice or in a proceeding before a court or adjudicative body; or to Federal, State, local or foreign agencies when needed for enforcement of civil or criminal codes or applicable regulations concerning title rights upon the public land.

EFFECT OF NOT PROVIDING INFORMATION: Disclosure of this information is required by 30 U.S.C. 28f and 43 CFR Part 3830 for those qualified claimants wishing to take the small miner waiver allowed. Failure to supply the information required in this form to support the claimants certification of waiver from payment of the otherwise required maintenance fees will result in the waiver being disallowed and the mining claims subject to forfeiture by BLM under 30 U.S.C. 28i.

The Paperwork Reduction Act of 1995 requires us to inform you that:

This information is being collected to allow the BLM to determine if you qualify for a waiver from the payment of \$100 per mining claim or site maintenance fee established in 30 U.S.C. 28f and the implementing regulations at 43 CFR 3830. A response to this request is required in accordance with the statute to obtain your benefit.

BLM would like you to know that you do not have to respond to this, or any other, Federal agency-sponsored information collection unless it displays a currently valid OMB control number.

Public reporting burden for this form is estimated to average 20 minutes (.33 hours) per response, including time to review instructions, gathering and maintaining data, and completing and reviewing the form. Direct comments regarding this burden estimate, or any other aspect of this form, to the U.S. Department of the Interior, Bureau of Land Management, (1004-0114) Bureau Information Collection Clearance Officer (WO-630), Mail Stop 401 LS, 1849 C St., N.W., Washington, D.C. 20240.

PHOENIX, ARIZONA

RECEIVED

BLMAZ STATE OFFICE

FOR OFFICIAL USE ONLY

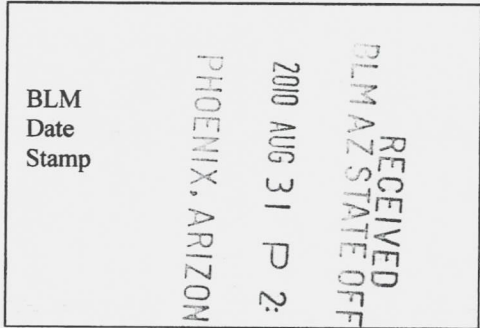
2010 AUG 31 P 2:29

When Recorded Return Document to:
 Elwin F. Gardner
 4851 W. Sunrise Drive
 Laveen, AZ 85339

Check here is this is a change of address.
 Telephone: (602) 476-9151
 E-mail address: heartmp@msn.com

AFFIDAVIT OF PERFORMANCE OF ANNUAL WORK

1. State of Arizona, County of Maricopa ss:
 2. I (Name) Kathryn N. Forester
 3. Reside at (Address) 4851 W. Sunrise Drive
 City Laveen County Maricopa



State AZ Zip 85339 being duly sworn, depose and say that I am a citizen of the United States, more than eighteen years of age, and that all of the facts set forth in this affidavit, subject to the provisions and penalties of 18 U.S.C. 1001 pertaining to the filing of false, fictitious, or fraudulent statements with the United States, are true and correct according to the best of my knowledge, information and belief.

4. Owner's name and address (If not shown in Items 1-3 above). _____

5. That I am personally acquainted with the mining claim(s). The work and improvements were made by and at the expense of the owner(s) of said claim(s). Said contiguous group of claims, listed on this document, are situated in the

Webb (optional) Mining District; Maricopa County, Arizona.

Line No.	AMC NUMBER	CLAIM/SITE NAME	COUNTY RECORDER DATA (If available)	TWP	RNG	SEC
1	AMC358239	Alex Ten		T4S	R5W	4 & 9
2						
3						
4						
5						
6						

SEP 16 2010 TS
 Form: MCF108
 Revised Jan. 2006
 Page 1 of 2
 ENTERED INTO COMPUTER

RECEIVED
BLM AZ STATE OFFICE
PHOENIX, ARIZONA
2010 AUG 31 P 2:29
BLM
Date
Stamp

7					
8					
9					
10					

6. That between the dates starting at 12 o'clock noon on September 1, 20 09 and ending at 12 o'clock noon on September 1, 20 10 at least \$ 140.00 dollars worth of work and improvements were done and performed upon said claim(s) or upon one or more of a contiguous group of claims for the benefit of all, wholly or partly outside of a contiguous group of claims for the benefit of all, not including the location work.

7. That the following persons were employed to perform the work and improvements described herein: _____
 John J. Hoffman Sr., Elwin Gardner, Travis Gardner, Kathryn Forester, Jack Peskin

8. That the work and improvements performed were: _____
 collection of multiple ore samples & plant sample for analysis of precious metals; identifying minerals related to gold and other precious metals; identifying and interpreting fault zones; identifying nature of host rock species


9. Dated: 08/30/2010 Signature: Kathryn N. Forester

SUBSCRIBED AND SWORN TO before me, a Notary Public, this 30 day of Aug 20 10

By: Kathryn Nicole Forester

Notary Public Rogelio S Magallon

My Commission Expires 4-1-13



Bureau of Land Management
 Arizona State Office
www.az.blm.gov

No. of Claims: 1 x \$10 = 10.00
 Check No.: CASH Init. SC
 Receipt No.: 2206141
 For BLM Use Only

592

Amc 371901
Amc 399764
Amc 358238
Amc 400063

FORM APPROVED
OMB NO. 1004-0114
Expires: February 28, 2010

MAINTENANCE FEE WAIVER CERTIFICATION

SEE INSTRUCTIONS ON REVERSE

1. This small miner waiver is filed for the assessment year beginning at noon on September 1, 2009 and ending at noon on September 1, 2010.
2. The undersigned and all related parties owned ten or fewer mining claims, mill, or tunnel sites located and maintained on Federal lands in the United States of America on September 1, 2010.
3. The undersigned have performed the assessment work **required by law** for each mining claim listed **prior to filing this waiver** and understand that by filing this form; an affidavit of assessment work **must** be recorded by the December 30th following the filing of this waiver.
4. The undersigned understand that if the assessment work obligation has not yet come due under 30 U.S.C. 28 (for those claims in their first assessment year only); a notice of intent to hold reciting this condition **must** be recorded by the December 30th following the filing of this waiver.
5. The undersigned understand that mill and tunnel sites may also be listed upon this waiver and be waived from payment of the maintenance fee; and that a notice of intent to hold for these sites is required to be recorded by the December 30th immediately following the filing of this waiver.
6. The undersigned understand and acknowledge that pursuant to 43 U.S.C. 1212 and 18 U.S.C. 1001; the filing or recording of a false, fictitious, or fraudulent document with the Bureau of Land Management may result in a fine of up to \$250,000, a prison term not to exceed five years, or both.
7. The mining claims, mill or tunnel sites for which this waiver from payment of the maintenance fees is requested are:

CLAIM OR SITE NAME	BLM RECORDATION SERIAL NUMBER
1. Armadillo #1	AMC371901
2. Armadillo #2	AMC371902
3. Armadillo #3	AMC371903
4. Armadillo #4	AMC371904
5. Armadillo #5	AMC371905
6. Armadillo #6	AMC371906
7. Armadillo #7	AMC371907
8. Armadillo #8	AMC371908
9. Armadillo #9	AMC371909
10. Armadillo #10	AMC371910

The owner(s) (claimants) of the above mining claims and sites are:

Travis E. Gardner
(Owner's Name - Please Print)

Travis E. Gardner
(Owner's Signature)

4851 W. Sunrise Drive
(Street or P.O. Box)

Laveen AZ 85339
(City) (State) (Zip Code)

(Owner's Name - Please Print)

(Owner's Signature)

(Street or P.O. Box)

(City) (State) (Zip Code)

(Owner's Name - Please Print)

(Owner's Signature)

(Street or P.O. Box)

(City) (State) (Zip Code)

SEP 16 2010 TS

ENTERED INTO COMPUTER

(Continued on page 2)

10/20

(Owner's Name - Please Print)	(Owner's Signature)		
(Street or P.O. Box)	(City)	(State)	(Zip Code)
(Owner's Name - Please Print)	(Owner's Signature)		
(Street or P.O. Box)	(City)	(State)	(Zip Code)
(Owner's Name - Please Print)	(Owner's Signature)		
(Street or P.O. Box)	(City)	(State)	(Zip Code)
(Owner's Name - Please Print)	(Owner's Signature)		
(Street or P.O. Box)	(City)	(State)	(Zip Code)

INSTRUCTIONS

1. This certification is made under the provisions of § 1744 of Title 43 and § 28-28k of Title 30 of the United States Code; and the regulations thereunder (43 CFR Part 3830).
2. The claimant(s) **must** fill in the dates in paragraph 1 for the beginning and ending of the assessment year for which this waiver is sought.
3. The claimant(s) **must** fill in the date in paragraph 2 for the beginning of the assessment year for which this waiver is sought.
4. All claim and site names and Bureau of Land Management (BLM) serial numbers **must** be listed for the mining claims, mill sites, and tunnel sites for which the waiver is sought.
5. All owners of the mining claims, mill sites, and tunnel sites and their addresses **must** be given.
6. This waiver form **must** be signed by all the claimants or their designated agent, in original form. If an agent is designated, a notarized designation of agent, signed by all of the claimants with proper address given, **must** be submitted with this waiver.
7. This form **must** be filed no later than September 1st for the upcoming assessment year in the BLM State Office where the mining claims or sites are recorded, or the waiver cannot be granted by the BLM. (Example: to obtain a waiver for the assessment year 2000, which begins at noon on September 1, 1999, you **must** qualify for and file for a waiver no later than September 1, 1999, in the proper BLM State Office).
8. For all mining claims which require assessment work, you **must** record an affidavit of labor on or before the December 30th immediately following the filing of this waiver. For all other mining claims or sites waived, you must record a notice of intent to hold on or before the December 30th immediately following the filing of this waiver.
9. Mill and tunnel sites may also be listed upon this waiver and be waived from payment of the maintenance fee. A notice of intent to hold for these sites is required to be filed by the December 30th following the filing of this waiver.

NOTICE/BURDEN HOURS STATEMENT

The Privacy Act of 1974, *as amended*, and the regulation in 43 CFR 2.48(d) provide that you be furnished the following information in connection with the information required by this certification of waiver from rental fees.

AUTHORITY: 30 U.S.C. 28-28k; 43 U.S.C. 1201, 1457, 1740, and 1744; and 43 CFR 3830.

PRINCIPLE PURPOSE: This information is to be used to verify that the owner(s) (claimants) of a mining claim has complied with 30 U.S.C. 28f and is entitled to perform assessment work in lieu of paying the maintenance fee for the mining claims listed on this form.

ROUTINE USE: (1) Adjudication of the claimant(s) certification of waiver from paying the maintenance fee otherwise required by 30 U.S.C. 28f. (2) Disclosure may be made to appropriate Federal agencies when location is made within the agency's geographic area of responsibility. (3) Information from the record and/or the record will be transferred to the appropriate Federal, State, or local agency, or a member of the public in response to a specific request for pertinent information. (4) Information may also be provided to the Department of Justice or in a proceeding before a court or adjudicative body; or to Federal, State, local or foreign agencies when needed for enforcement of civil or criminal codes or applicable regulations concerning title rights upon the public land.

EFFECT OF NOT PROVIDING INFORMATION: Disclosure of this information is required by 30 U.S.C. 28f and 43 CFR Part 3830 for those qualified claimants wishing to take the small miner waiver allowed. Failure to supply the information required in this form to support the claimants certification of waiver from payment of the otherwise required maintenance fees will result in the waiver being disallowed and the mining claims subject to forfeiture by BLM under 30 U.S.C. 28i.

The Paperwork Reduction Act of 1995 requires us to inform you that:

This information is being collected to allow the BLM to determine if you qualify for a waiver from the payment of \$100 per mining claim or site maintenance fee established in 30 U.S.C. 28f and the implementing regulations at 43 CFR 3830. A response to this request is required in accordance with the statute to obtain your benefit.

BLM would like you to know that you do not have to respond to this, or any other, Federal agency-sponsored information collection unless it displays a currently valid OMB control number.

Public reporting burden for this form is estimated to average 20 minutes (.33 hours) per response, including time to review instructions, gathering and maintaining data, and completing and reviewing the form. Direct comments regarding this burden estimate, or any other aspect of this form, to the U.S. Department of the Interior, Bureau of Land Management, (1004-0114) Bureau Information Collection Clearance Officer (WO-630), Mail Stop 401 LS, 1849 C St., N.W., Washington, D.C. 20240.

PHOENIX, ARIZONA

FOR OFFICIAL USE ONLY

2010 AUG 31 P 2:29

RECEIVED

BLM AZ STATE OFFICE

When Recorded Return Document to:

Travis E. Gardner

4851 W. Sunrise Drive

Laveen, AZ 85339

Check here is this is a change of address.

Telephone: (602) 476-9151

E-mail address: alkalineprodigy@msn.com

AFFIDAVIT OF PERFORMANCE OF ANNUAL WORK

1. State of Arizona, County of Maricopa ss:

2. I (Name) Travis E. Gardner

3. Reside at (Address) 4851 W. Sunrise Drive

City Laveen County Maricopa

RECEIVED
BLM AZ STATE OFFICE
2010 AUG 31 P 2:30
PHOENIX, ARIZONA
BLM
Date
Stamp

State AZ Zip 85339 being duly sworn, depose and say that I am a citizen of the United States, more than eighteen years of age, and that all of the facts set forth in this affidavit, subject to the provisions and penalties of 18 U.S.C. 1001 pertaining to the filing of false, fictitious, or fraudulent statements with the United States, are true and correct according to the best of my knowledge, information and belief.

4. Owner's name and address (If not shown in Items 1-3 above).

5. That I am personally acquainted with the mining claim(s). The work and improvements were made by and at the expense of the owner(s) of said claim(s). Said contiguous group of claims, listed on this document, are situated in the

Webb (optional) Mining District; Maricopa County, Arizona.

Line No.	AMC NUMBER	CLAIM/SITE NAME	COUNTY RECORDER DATA (If available)	TWP	RNG	SEC
1	AMC371901	Armadillo No. 1		T4S	R5W	4
2	AMC371902	Armadillo No. 2		T4S	R5W	4
3	AMC371903	Armadillo No. 3		T4S	R5W	4
4	AMC371904	Armadillo No. 4		T4S	R5W	4
5	AMC371905	Armadillo No. 5		T4S	R5W	4
6	AMC371906	Armadillo No. 6		T4S	R5W	4

SEP 16 2010 TS

Form: MCF108

Revised Jan. 2006

Page 1 of 2

ENTERED INTO COMPUTER

BLM
Date
Stamp

2010 AUG 31 P 2:30
PHOENIX, ARIZONA

RECEIVED
BLM AZ STATE OFFICE

7	AMC371907	Armadillo No. 7		T4S	R5W	4 & 5
8	AMC371908	Armadillo No. 8		T4S	R5W	4 & 5
9	AMC371909	Armadillo No. 9		T4S	R5W	4 & 5
10	AMC371910	Armadillo No. 10		T4S	R5W	4 & 5

6. That between the dates starting at 12 o'clock noon on September 1, 20 09 and ending at 12 o'clock noon on September 1, 20 10 at least \$ 1400.00 dollars worth of work and improvements were done and performed upon said claim(s) or upon one or more of a contiguous group of claims for the benefit of all, wholly or partly outside of a contiguous group of claims for the benefit of all, not including the location work.

7. That the following persons were employed to perform the work and improvements described herein: _____
 John J. Hoffman Sr., Elwin Gardner, Travis Gardner, Kathryn Forester, Jack Peskin

8. That the work and improvements performed were: _____
 collection of ore & biomass samples; analysis of samples; geological interpretation; mineralogical interpretation

9. Dated: 08/30/2010 Signature: [Signature]

SUBSCRIBED AND SWORN TO before me, a Notary Public, this 30 day of August 2010

By: Travis Gardner
 Notary Public: [Signature]
 My Commission Expires May 21, 2011



No. of Claims: 10 x \$10 = 100.00
 Check No.: CASH Init. SC
 Receipt No.: 2206141
For BLM Use Only

Bureau of Land Management
Arizona State Office
www.az.blm.gov

MAINTENANCE FEE PAYMENT

Claimant Name: Kathryn N. Forester, et al.
 Address: 4851 W. Sunrise Drive
 City: Laveen State: AZ Zip: 85339
 Telephone: (602) 476-9151
 E-mail address: foresterkathryn@hotmail.com
 Signature: Kathryn N. Forester

Check here if this is a change of address.

RECEIVED
 BLM ARIZONA STATE OFFICE
 PHOENIX, ARIZONA
 2010 AUG 31 P 2:28
 BLM
 Date
 Stamp

LINE NO.	AMC NUMBER	CLAIM/SITE NAME	COUNTY RECORDER DATA (If available)	TWP	RNG	SEC
1	AMC400070	New Haines No. 8		T1N	R3W	7
2	AMC400071	New Haines No. 9		T1N	R3W	7
3						
4						
5						
6						
7						
8						
9						
10						

List additional claims on Form MCF114.

Bureau of Land Management
Arizona State Office
www.blm.gov/az/

No. of Claims: 2 x \$140 = 280
 Check No: CASH Init. SC
 Receipt No.: 2206141
For BLM Use Only

Form: MCF112
 Revised July 2009

This form is available from the **Arizona Department of Mines and Mineral Resources** and may be reproduced.

SEP 16 2010 TS
 ENTERED INTO COMPUTER

MAINTENANCE FEE PAYMENT

Claimant Name: Elwin F. Gardner, et al.
 Address: 4851 W. Sunrise Drive
 City: Laveen State: AZ Zip: 85339
 Telephone: (602) 476-9151
 E-mail address: heartmp@msn.com
 Signature: *[Handwritten Signature]*

Check here if this is a change of address.

BLM
Date
Stamp

RECEIVED
BLM AZ STATE OFFICE
2010 AUG 31 P 2:28
PHOENIX, ARIZONA

LINE NO.	AMC NUMBER	CLAIM/SITE NAME	COUNTY RECORDER DATA (If available)	TWP	RNG	SEC
1	AMC400063	New Haines No. 1		T1N	R3W	7
2	AMC400064	New Haines No. 2		T1N	R3W	7
3	AMC400065	New Haines No. 3		T1N	R3W	7
4	AMC400066	New Haines No. 4		T1N	R3W	7
5	AMC400067	New Haines No. 5		T1N	R3W	7
6	AMC400068	New Haines No. 6		T1N	R3W	7
7	AMC400069	New Haines No. 7		T1N	R3W	7
8	AMC400072	New Haines No. 10		T1N	R3W	7
9						
10						

List additional claims on Form MCF114.

Bureau of Land Management
Arizona State Office
 www.blm.gov/az/

No. of Claims: 8 x \$140 = 1120.00
 Check No: CASH Init. SC
 Receipt No.: 2206141
For BLM Use Only

Form: MCF112
 Revised July 2009

This form is available from the **Arizona Department of Mines and Mineral Resources** and may be reproduced.

SEP 16 2010 *TS*
 ENTERED INTO COMPUTER

United States Department of the Interior
Bureau of Land Management
 LANDS/RECREATION & PLANNING
 ONE N CENTRAL AVE
 PHOENIX, AZ 85004 -2203
 Phone:

Receipt

No: 2206141

Transaction #: 2276141	
Date of Transaction: 08/31/2010	
CUSTOMER:	
ELWIN GARDNER 4851 W SUNRISE DR LAVEEN, AZ 85339-7892 US	

LINE #	QTY	DESCRIPTION	REMARKS	UNIT PRICE	TOTAL
1	1.00	LOCATABLE MINERALS / MINING CLAIMS- NOT NEW-UNADJUD, ONE AUTH NO. ONLY / MINING CLAIM MONEY RECEIVED CASES: AMC371901/\$1780.00	WAIVER & POL (13) MAINT (10) 2011 TRF (25)	- n/a -	1780.00
TOTAL:					\$1,780.00

PAYMENT INFORMATION					
1	AMOUNT:	1780.00	POSTMARKED:	N/A	
	TYPE:	CASH	RECEIVED:	08/31/2010	
	NAME:	GARDNER, ELWIN 4851 W SUNRISE DR LAVEEN AZ 85339-7892 US			

REMARKS

This receipt was generated by the automated BLM Collections and Billing System and is a paper representation of a portion of the official electronic record contained therein.

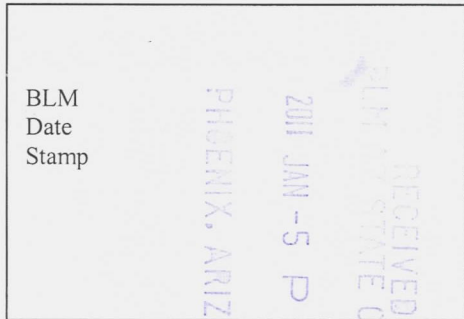
When Recorded Return Document to:
 Elwin F. Gardner
 4851 W. Sunrise Drive
 Laveen, AZ 85339

AMC 399764

Check here is this is a change of address.
 Telephone: (602) 476-9151
 E-mail address: heartmp@msn.com

AFFIDAVIT OF PERFORMANCE OF ANNUAL WORK

1. State of Arizona, County of Maricopa ss:
 2. I (Name) Brain D. MacLeod
 3. Reside at (Address) 4210 34th Ave S
 City Seattle County King



State WA Zip 98118 being duly sworn, depose and say that I am a citizen of the United States, more than eighteen years of age, and that all of the facts set forth in this affidavit, subject to the provisions and penalties of 18 U.S.C. 1001 pertaining to the filing of false, fictitious, or fraudulent statements with the United States, are true and correct according to the best of my knowledge, information and belief.

4. Owner's name and address (If not shown in Items 1-3 above). _____

5. That I am personally acquainted with the mining claim(s). The work and improvements were made by and at the expense of the owner(s) of said claim(s). Said contiguous group of claims, listed on this document, are situated in the White Tank (optional) Mining District; Maricopa County, Arizona.

Line No.	AMC NUMBER	CLAIM/SITE NAME	COUNTY RECORDER DATA (If available)	TWP	RNG	SEC
1	AMC399764	New Gold Spot No. 1		T1N	R4W	11
2						
3						
4						
5						
6						

Filed but unnecessary b/c previously filed by E. Gardner 8/31/2010

RECEIVED
 STATE OFFICE
 2011 JAN -5 P 3:18
 PHOENIX, ARIZONA
 BLM
 Date
 Stamp

7						
8						
9						
10						

6. That between the dates starting at 12 o'clock noon on September 1, 20 09 and ending at 12 o'clock noon on September 1, 20 10 at least \$ 140.00 dollars worth of work and improvements were done and performed upon said claim(s) or upon one or more of a contiguous group of claims for the benefit of all, wholly or partly outside of a contiguous group of claims for the benefit of all, not including the location work.

7. That the following persons were employed to perform the work and improvements described herein: _____
 John J. Hoffman Sr., Elwin Gardner, Travis Gardner, Kathryn Forester, Jack Peskin

8. That the work and improvements performed were: _____
 fencing of multiple shafts


9. Dated: 12/29/10 Signature: Brian MacLeod

SUBSCRIBED AND SWORN TO before me, a Notary Public, this _____ day of December 20 10

By: BRIAN MACLEOD

Notary Public Brian MacLeod

My Commission Expires 10-25-2012




No. of Claims: _____ x \$10 = _____
 Check No.: _____ Init. _____
 Receipt No.: _____
 For BLM Use Only

Bureau of Land Management
 Arizona State Office
www.az.blm.gov

From: BRIAN MACLEOD
4210 34TH AVE S
SEATTLE, WA 98118

SEATTLE WA 980

31 DEC 2010 PM 3 T



RECEIVED
BLM AZ STATE OFFICE

2011 JAN -5 P 3:18

PHOENIX, ARIZONA

To: BLM OFFICE
ONE NORTH CENTRAL AVE
SUITE 800
PHOENIX, AZ 85004-4427
ATTN: ROD EBERT



The Shipping Standard.

85004+4427



HOLD HERE

HOLD HERE

PULL HERE

PULL HERE

NOTICE!!

These documents have been scanned!

Do not place un-scanned documents beneath this notice!

Do not remove this notice from this file!

GPO Jacket No. 560-102
Print Order 61540
Rise Business Services, LLC
Job=AZ15 5/20/2019



Box Number= AZ15067



Claim Begin-End: AMC399764-AMC399764

6 Location Notices-Amendments and Supporting Documents



AZ15067-3 AMC399755-AMC400384

MINING CLAIM STATUS REPORT

MTP CHECKED BY JMC
GEO CHECKED BY JMC

DATA ENTRY _____

LEAD SERIAL NO. AMC 399764 THROUGH AMC _____

# <u>1</u> LODE	LOCATION FEE @ \$30 =	\$ <u>30</u>
# _____ PLACER	PROCESSING FEE @ \$15 =	\$ <u>15</u>
# _____ ASSOCIATION PL	MAINTENANCE FEE @ \$125 =	\$ <u>125</u>
# _____ MILL SITE	OVERAGE	\$ _____
# _____ TUNNEL SITE	SHORTAGE	\$ _____
	OTHER FEES	\$ _____
ENOUGH LOCATORS	TOTAL	\$ <u>189</u>

YES [] NO [] _____

OVER-THE-COUNTER [] MAIL [] TIMELY FILED: YES [] NO []

LEGAL DESCRIPTION: T 1W R 4W SEC 11

T _____ R _____ SEC _____

T _____ R _____ SEC _____

T _____ R _____ SEC _____

BLM [] FOREST SERVICE [] _____ SUBJ TO PL 359: YES [] NO []

WILDERNESS AREA: NO [] YES [] _____

SPLIT ESTATE: SX [] PX [] SRHA [] OTHER [] _____ N/A []
PROPER NOTICE FILED IF LOCATED ON SRHA LANDS-YES [] NO [] N/A []

RECONVEYED MINERALS ON BLM LANDS REQUIRE OPENING ORDERS FROM 1944 TO 1993. OPEN TO ENTRY ON: _____ N/A []

COMMENTS/STATUS: VOID [] PARTIALLY VOID [] PVT MINERALS []
WITHDRAWN LANDS [] OTHER [] _____

Claimant acknowledges that portions of the following claim(s) site(s) may be void or voidable. _____

Signature of claimant
FINAL ADJUDICATION AT DATE 7/14/10



FILE 3000 JPH

ANC 399764



OFFICIAL RECORDS OF
 MARICOPA COUNTY RECORDER
 HELEN PURCELL
 2010-0201450 03/10/10 11:58 AM
 1 OF 1

BROWN

LOCATION NOTICE FOR LODE MINING CLAIM

NOTICE IS HEREBY GIVEN that the New Gold Spot No. 1
 _____ lode mining claim has been located

by _____
Elwin F. Gardner, Brian D. MacLeod,

_____ Kathryn N. Forester, John J. Hoffman Sr.

whose current mailing address is _____

_____ 4851 W Sunrise Drive, Laveen, Arizona 85339

BLM
 Date
 Stamp
 2010 MAR 10 P 12:28
 PHOENIX, AZ
 REC'D
 MAR 10 2010

The general course of this claim is northeast to southwest and it is situated in Maricopa

County, Arizona. This claim is 1500 feet in length and 600 feet in width. This claim runs
 from the location monument on which this location notice is posted approximately 300 feet in a
southeasterly direction to the southeast end line and 1500 feet in a southwesterly direction to the
southwest end line. This claim is marked by six monuments, one at each corner and one at the center of each
 end line of the claim.

The location monument on which this notice is posted is situated within Section 11, Township 1
N, Range 4 W, Gila Salt River Base and Meridian, Arizona and this claim encompasses portions
 of the following quarter section (s), section (s), Township (s) and Range (s) _____

_____ SE Quarter of Section 11, Township 1N, Range 4W

Gila Salt River Base and Meridian, Arizona.

The locality of this claim with reference to some natural object or permanent monument and additional information
 (if any) concerning its locality are as follows: _____

439 feet from Datum Marker Pin located at section corners 11, 12, 13, 14, Township 1N, Range 4W
heading in a 3.6 degree northerly direction to the southeast corner stake of the claim

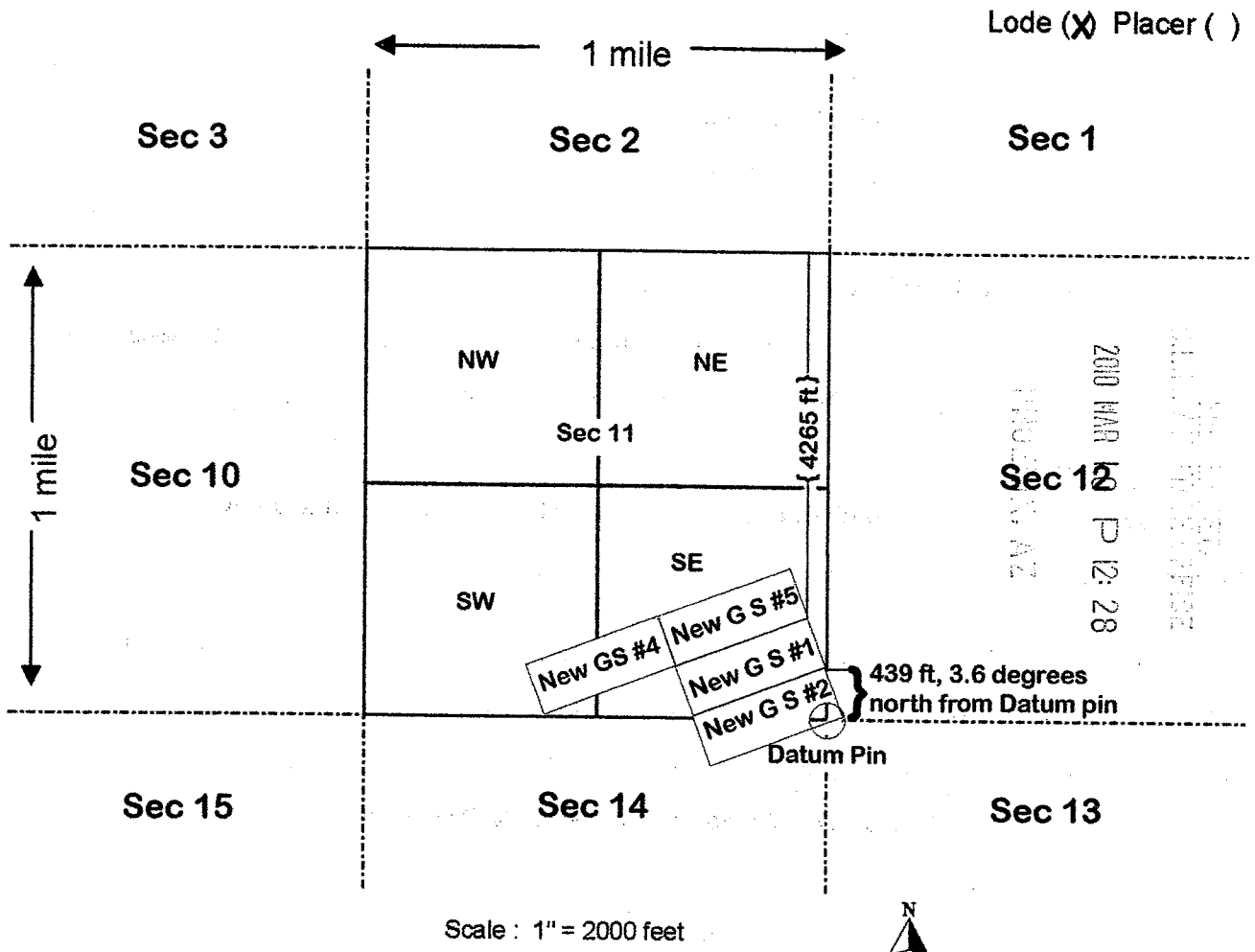
DATED AND POSTED on the ground this 28th day of January, 20 10.

LOCATOR (s) Elwin F. Gardner

Form MCF100
 Revised July 2005

AMC 399764

MINING CLAIM MAP



Scale : 1" = 2000 feet

- The above map depicts the New Gold Spot No. 1 mining claim, which is located in Section (s) 11, Township 1 N, Range 4 W, Gila and Salt River Base and Meridian, Maricopa County, Arizona.
- The type of corner and location monuments used are as follows: 2 in X 2 in X 6' Wooden Posts
- The bearings and distances in degrees and feet between claim corners are as depicted on the map.

Form MCF100a
Revised July 2005

This form is available from the Arizona Department of Mines & Mineral Resources and may be reproduced.

Input Parameters for Geographic Report with Land

System Id = CR

Admin State = AZ

Geo State =

Casetype Begins With

Case Disp Txt = AUTHORIZED, CANCELLED, EXPIRED, PENDING, REJECTED, RELINQUISHED, VOID, WITHDRAWN

Mer Twp Rng =

Section =

Mtrs = 14 0010N 0040W 011, 14 0010N 0040W 999

Commodity =

Commodity Txt =

Pending Org =

Pend Org Decode =

Total Rows Returned: 1

RUN TIME: 12:16 PM

UNITED STATES DEPARTMENT OF INTERIOR
BUREAU OF LAND MANAGEMENT
GEOGRAPHIC REPORT WITH LAND
Sorted by Serial Number

RUN DATE: 03/10/2010

Page 1 of 1

Adm State: AZ

Serial Number: AZA 006961

Total Case Acres: 515.400

<u>Casetype</u>	<u>Case Disp</u>				<u>Sect</u>	<u>Sur Typ</u>	<u>Sur Num</u>	<u>Suff</u>	<u>Subdivision</u>	<u>Act Pend</u>
282105	AUTHORIZED	14	0010N	0040W	011	ALIQ			SESW;	

